



Maltese Developments, Inc

MSM Land Investments LLC
Rio Villa Lakes LLC
Hunter Creek Estates LLC
Waterfront Homes of Charlotte LLC
MSM Utilities LLC

ORIGINAL

050820

RECEIVED: FPSC
DISTRIBUTION CENTER

05 NOV -3 AM 10:17
AM 10:00

COMMISSION
CLERK

November 2, 2005

VIA OVERNIGHT MAIL

Blanca S. Bayo, Director
Division of the Commission Clerk & Administrative Services
Florida Public Service Commission
2540 Shumard Oak Boulevard
Tallahassee, F 32399-0850

Dear Director Bayo;

Enclosed please find Exhibits N, O and P being late filed in accordance with our application for amendment to Certificates 611-W and 527-S to extend water and wastewater service areas in Charlotte County.

Please do not hesitate to contact me should you have any questions or require additional information.

Respectfully,

[Handwritten signature]

Ben J. Maltese
MSM Utilities, LLC
Managing Director

Enclosure

- CMP
COM
CTR
ECR
GCL
OPC
RCA
SCR
SGA
SEC
OTH

DOCUMENT NUMBER-DATE

10676 NOV-3 05

FPSC-COMMISSION CLERK

RECEIVED OCT 26 2005

COMMISSIONERS:
BRAULIO L. BAEZ, CHAIRMAN
J. TERRY DEASON
RUDOLPH "RUDY" BRADLEY
LISA POLAK EDGAR

STATE OF FLORIDA



DIVISION OF THE COMMISSION CLERK &
ADMINISTRATIVE SERVICES
BLANCA S. BAYO, DIRECTOR
(850) 413-6770 (CLERK)
(850) 413-6330 (ADMIN)

Public Service Commission

October 19, 2005

Ben J. Maltese, Managing Partner
Maltese Developments, Inc.
9696 Bonita Beach Road, Suite 210
Bonita Springs, Florida 34135

Re: Docket No. 050820-WS

Dear Mr. Maltese:

This will acknowledge receipt of an application for amendment of Certificates 611-W and 527-S to extend water wastewater service areas to include territory in Charlotte County by MSM Utilities, Inc., which was filed in this office on October 18, 2005, and assigned the above-referenced docket number. Appropriate staff members will be advised.

Mediation may be available to resolve any dispute in this docket. If mediation is conducted, it does not affect a substantially interested person's right to an administrative hearing. For more information, contact the Office of General Counsel at (850) 413-6248 or FAX (850) 413-7180.

Please note as well that the Commission's Statement of Agency Organization and Operations, requires certificated companies to notify the Commission of any changes in name, telephone, address, or contact person. Should your application be granted by the Commission, you will be expected to comply with this requirement by advising us of any changes as they occur.

Bureau of Records

I:\records\ackltr-application.doc

MSM Utilities, LLC
Docket No. 050820-WS
Late File Exhibit

EXHIBIT N

AFFIDAVIT

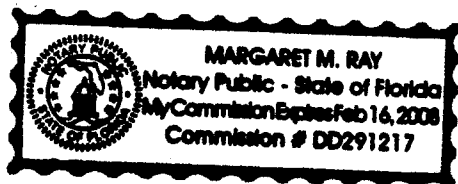
I, Ben J. Maltese (applicant) do solemnly swear or affirm that MSM Utilities, LLC has provided notice of its Application for Extension of its Service Area to the persons in the lists provided by the Commission and to the customers, in accordance with the requirements of Section 367.045, Florida Statutes and Chapter 25-30.030, Florida Administrative Code. Accompanying this Affidavit is a copy of the Notice(s) and a list of the entities receiving notice. Please note that due to Hurricane Wilma, the notice to the lists provided by the Commission was delayed and the seven day requirement was missed by one day. Notice to customers was within the proscribed seven day noticing requirement.

BY: Ben J. Maltese
Applicant's Signature

Applicant's Name: Ben J. Maltese

Applicant's Title: Managing Partner

Subscribed and sworn to before me this 2nd day in the month of November
in the year of 2005 by Ben J. Maltese who is personally known to me X
or produced identification _____
Type of Identification Produced



Margaret M. Ray
Notary Public's Signature

Print, Type or Stamp Commissioned
Name of Notary Public

LEGAL NOTICE

Notice is hereby given on October 26, 2005, pursuant to Section 367.045, Florida Statutes, of the application of MSM Utilitites, LLC to amend its Water Certificate No.611-W and Wastewater Certificate No. 527-S to add territory in Charlotte County, Florida as described in Exhibit A attached hereto and made a part hereof.

Any objection to the said application must be made in writing and filed with the Director, Division of the Commission Clerk & Administrative Services, Florida Public Service Commission, 2540 Shumard Oak Boulevard, Tallahassee, Florida 32399-0850, within thirty (30) days from the date of this notice. At the same time, a copy of said objection should be mailed to the applicant whose address is set forth below. The objection must state the grounds for the objection with particularity.

MSM Utilities, LLC
9696 Bonita Beach Road
Suite 210
Bonita Springs, FL 34135

*Governments &
planning agencies.
See list from PSC.*

EXHIBIT A

Territory to be added:

THE SOUTH $\frac{3}{4}$ OF SECTION 12, TOWNSHIP 40 SOUTH, RANGE 23 EAST, CHARLOTTE COUNTY, FLORIDA, LYING SOUTHERLY OF BRANCH CREEK (TIDAL)

TOGETHER WITH

THE NORTH $\frac{1}{4}$ OF SECTION 12, TOWNSHIP 40 SOUTH, RANGE 23 EAST, CHARLOTTE COUNTY, FLORIDA, LYING EAST OF THE SEABOARD COASTLINE RAILROAD

TOGETHER WITH

THE SOUTH $\frac{1}{4}$ SECTION 12, TOWNSHIP 40 SOUTH, RANGE 23 EAST, CHARLOTTE COUNTY, FLORIDA, LYING WEST OF THE SEABOARD COASTLINE RAILROAD AND SOUTH OF BRANCH CREEK (TIDAL)

LESS AND EXCEPT

THE EXISTING SERVICE TERRITORY FOR THE OAKS AT RIVER EDGE (FORMERLY: HUNTERS CREEK VILLAGE) BEING DESCRIBED AS FOLLOWS:

TOWNSHIP 40 SOUTH, RANGE 23 EAST,
SECTION 12

THE NE $\frac{1}{4}$ OF THE NW $\frac{1}{4}$ OF THE SW $\frac{1}{4}$ OF THE SW $\frac{1}{4}$ OF SECTION 12, TOWNSHIP 40 SOUTH, RANGE 23 EAST, CHARLOTTE COUNTY, FLORIDA

AND

THE SE $\frac{1}{4}$ OF THE NW $\frac{1}{4}$ OF THE SW $\frac{1}{4}$ OF THE SW $\frac{1}{4}$ OF SECTION 12, TOWNSHIP 40 SOUTH, RANGE 23 EAST CHARLOTTE COUNTY, FLORIDA

AND

THE NW $\frac{1}{4}$ OF THE SW $\frac{1}{4}$ OF SECTION 12, TOWNSHIP 40 SOUTH, RANGE 23 EAST CHARLOTTE COUNTY, FLORIDA

AND

THAT PORTION OF GOVERNMENT LOT 2, SECTION 12, TOWNSHIP 40 SOUTH, RANGE 23 EAST, CHARLOTTE COUNTY, FLORIDA, LYING SOUTH OF LEE BRANCH CREEK

AND

THE WESTERLY 30 FEET OF THE SW $\frac{1}{4}$ OF THE SW $\frac{1}{4}$ OF SECTION 12, TOWNSHIP 40 SOUTH, RANGE 23 EAST, CHARLOTTE COUNTY, FLORIDA

TOWNSHIP 40 SOUTH, RANGE 23 EAST
SECTION 11

ALL OF GOVERNMENT LOT 5, LYING SOUTH OF LEE BRANCH CREEK IN SECTION 11, TOWNSHIP 40 SOUTH, RANGE 23, EAST CHARLOTTE COUNTY, FLORIDA

AND

THE NE $\frac{1}{4}$ OF THE SE $\frac{1}{4}$ OF SECTION 11, TOWNSHIP 40 SOUTH, RANGE 23 EAST, CHARLOTTE COUNTY, FLORIDA, LYING EAST OF HUNTERS CREEK

TOGETHER WITH

THE SOUTH $\frac{1}{4}$ OF SECTION 1, TOWNSHIP 40 SOUTH, RANGE 23 EAST, CHARLOTTE COUNTY, FLORIDA, LYING EAST OF SEABOARD COASTLINE RAILROAD


THE SOUTH $\frac{1}{4}$ OF SECTION 11, TOWNSHIP 40 SOUTH, RANGE 23 EAST, CHARLOTTE COUNTY, FLORIDA, LYING EAST OF HUNTERS CREEK

THE NORTH $\frac{1}{4}$ OF SECTION 14, TOWNSHIP 40 SOUTH, RANGE 23 EAST, CHARLOTTE COUNTY, FLORIDA, LYING EAST OF HUNTERS CREEK

THE NORTH $\frac{1}{4}$ OF SECTION 13, TOWNSHIP 40 SOUTH, RANGE 23 EAST, CHARLOTTE COUNTY, FLORIDA

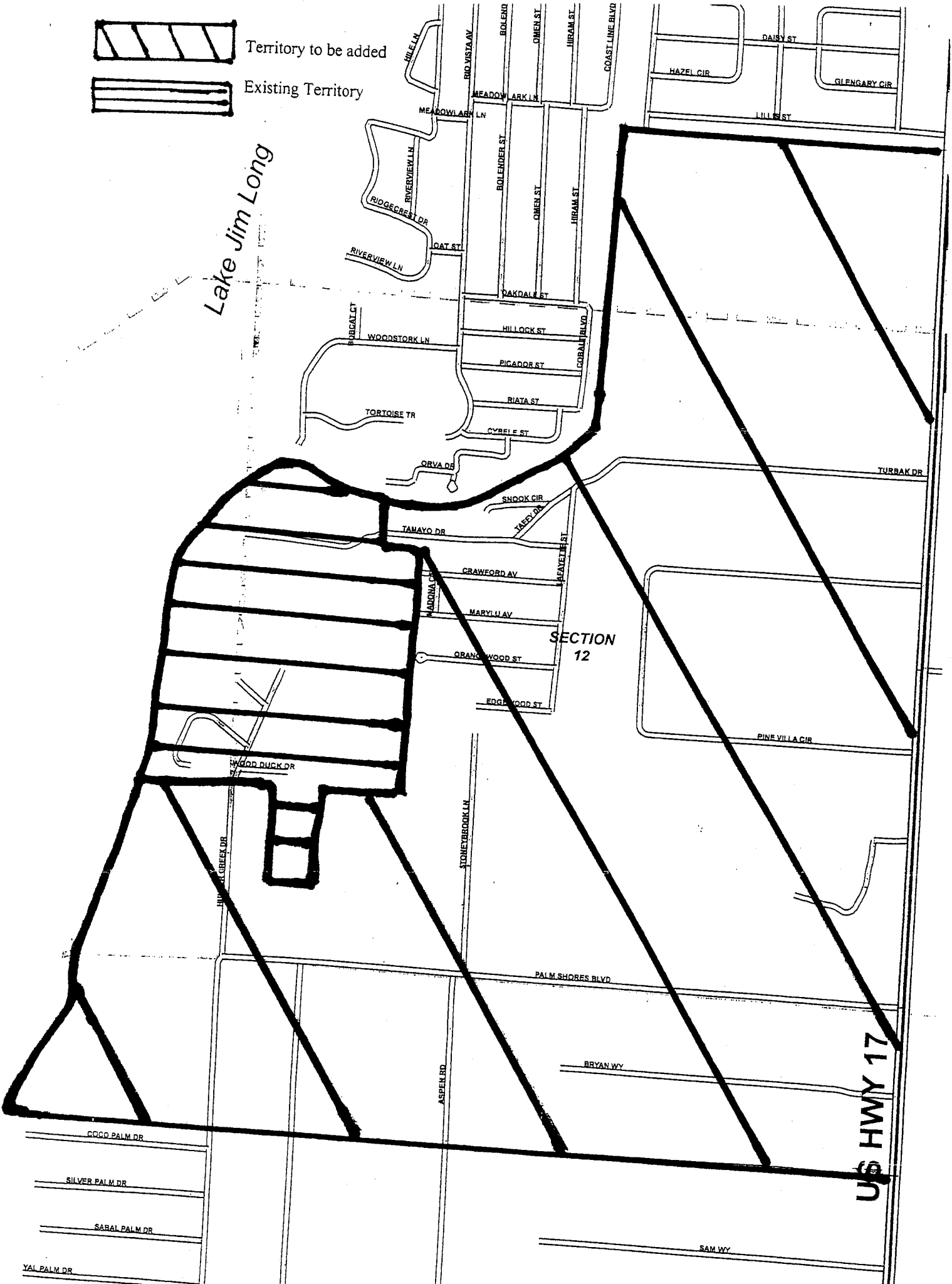


Territory to be added



Existing Territory

Lake Jim Long



SECTION 12

US HWY 17

- COCO PALM DR
- SILVER PALM DR
- SABAL PALM DR
- YAL PALM DR

SAM WY

**LIST OF WATER AND WASTEWATER UTILITIES IN CHARLOTTE COUNTY
(VALID FOR 60 DAYS)
10/26/2005 - 12/24/2005**

UTILITY NAME

MANAGER

CHARLOTTE COUNTY

BOCILLA UTILITIES, INC. (WU744)
7025-A PLACIDA ROAD
ENGLEWOOD, FL 34224-8758

R. CRAIG NODEN
(941) 697-2000

LAKE SUZY UTILITIES, INC. D/B/A AQUA UTILITIES FLORIDA, IN (WS798)
% AQUASOURCE, INC.
6960 PROFESSIONAL PARKWAY EAST, #400
SARASOTA, FL 34240-8432

NANCE GUTH
(941) 907-7411

LITTLE GASPARILLA WATER UTILITY, INC. (WU838)
P. O. BOX 5145
GROVE CITY, FL 34224-0145

JOHN R. BOYER
(941) 626-8294

MSM UTILITIES, LLC (WS891)
9696 BONITA BEACH ROAD, SUITE 210
BONITA SPRINGS, FL 34135-8504

BEN J. MALTESE
(239) 444-1444

NHC UTILITIES, INC. (WU796)
TWO NORTH RIVERSIDE PLAZA, SUITE 800
CHICAGO, IL 60606-2682

NANCY REYNOLDS
(312) 279-1480

TOWN AND COUNTRY UTILITIES COMPANY (WU811)
2220 PALMER STREET
PITTSBURGH, PA 15218-2603

RICHARD S. CUDA
(941) 639-3958

UTILITIES, INC. OF SANDALHAVEN (SU809)
200 WEATHERSFIELD AVENUE
ALTAMONTE SPRINGS, FL 32714-4027

PATRICK C. FLYNN
(407) 869-1919

**LIST OF WATER AND WASTEWATER UTILITIES IN CHARLOTTE COUNTY
(VALID FOR 60 DAYS)
10/26/2005 - 12/24/2005**

UTILITY NAME

MANAGER

GOVERNMENTAL AGENCIES

BOARD OF COUNTY COMMISSIONERS, CHARLOTTE COUNTY
CHARLOTTE COUNTY ADMINISTRATION CENTER
18500 MURDOCK CIRCLE, ROOM 536
PORT CHARLOTTE, FL 33948-1094

CLERK OF THE CIRCUIT COURT, CHARLOTTE COUNTY
CHARLOTTE COUNTY ADMINISTRATION CENTER
18500 MURDOCK CIRCLE, ROOM 423
PORT CHARLOTTE, FL 33948-1094

DEP SOUTH DISTRICT
2295 VICTORIA AVE., SUITE 364
FORT MYERS, FL 33901

MAYOR, CITY OF PUNTA GORDA
326 WEST MARION AVENUE
PUNTA GORDA, FL 33950-4492

S.W. FLORIDA REGIONAL PLANNING COUNCIL
1926 VICTORIA AVENUE
FT. MYERS, FL 33901

S.W. FLORIDA WATER MANAGEMENT DISTRICT
2379 BROAD STREET
BROOKSVILLE, FL 34609-6899

SO. FLORIDA WATER MANAGEMENT DISTRICT
P.O. BOX 24680
WEST PALM BEACH, FL 33416-4680

**LIST OF WATER AND WASTEWATER UTILITIES IN DESOTO COUNTY
(VALID FOR 60 DAYS)
10/26/2005 - 12/24/2005**

UTILITY NAME

MANAGER

GOVERNMENTAL AGENCIES

CENTRAL FL. REGIONAL PLANNING COUNCIL
P.O. BOX 2089
BARTOW, FL 33831

CLERK, BOARD OF COUNTY COMMISSIONERS, DESOTO COUNTY
201 EAST OAK STREET, SUITE 201
ARCADIA, FL 34266-4451

DEP SOUTHWEST DISTRICT
3804 COCONUT PALM DRIVE
TAMPA, FL 33618-8318

MAYOR, CITY OF ARCADIA
P. O. DRAWER 351
ARCADIA, FL 34265-0351

S.W. FLORIDA WATER MANAGEMENT DISTRICT
2379 BROAD STREET
BROOKSVILLE, FL 34609-6899

**LIST OF WATER AND WASTEWATER UTILITIES IN DESOTO COUNTY
(VALID FOR 60 DAYS)
10/26/2005 - 12/24/2005**

UTILITY NAME

STATE OFFICIALS

MANAGER

STATE OF FLORIDA PUBLIC COUNSEL
C/O THE HOUSE OF REPRESENTATIVES
THE CAPITOL
TALLAHASSEE, FL 32399-1300

DIVISION OF THE COMMISSION CLERK AND ADMINISTRATIVE SERVICES
FLORIDA PUBLIC SERVICE COMMISSION
2540 SHUMARD OAK BOULEVARD
TALLAHASSEE, FL 32399-0850

**LIST OF WATER AND WASTEWATER UTILITIES IN CHARLOTTE COUNTY
(VALID FOR 60 DAYS)
10/26/2005 - 12/24/2005**

UTILITY NAME

STATE OFFICIALS

MANAGER

STATE OF FLORIDA PUBLIC COUNSEL
C/O THE HOUSE OF REPRESENTATIVES
THE CAPITOL
TALLAHASSEE, FL 32399-1300

DIVISION OF THE COMMISSION CLERK AND ADMINISTRATIVE SERVICES
FLORIDA PUBLIC SERVICE COMMISSION
2540 SHUMARD OAK BOULEVARD
TALLAHASSEE, FL 32399-0850

MSM Utilities, LLC
Docket No. 050820-WS
Late File Exhibit

EXHIBIT O

AFFIDAVIT

I, Ben J. Maltese (applicant) do solemnly swear or affirm that MSM Utilities, LLC has provided notice of its Application for Extension of its Service Area to the persons in the lists provided by the Commission and to the customers, in accordance with the requirements of Section 367.045, Florida Statutes and Chapter 25-30.030, Florida Administrative Code. Accompanying this Affidavit is a copy of the Notice(s) and a list of the entities receiving notice. Please note that due to Hurricane Wilma, the notice to the lists provided by the Commission was delayed and the seven day requirement was missed by one day. Notice to customers was within the proscribed seven day noticing requirement.

BY: Ben J. Maltese
Applicant's Signature

Applicant's Name: Ben J. Maltese

Applicant's Title: Managing Partner

Subscribed and sworn to before me this 2nd day in the month of November
in the year of 2005 by Ben J. Maltese who is personally known to me X
or produced identification _____

Type of Identification Produced

Margaret M. Ray
Notary Public's Signature



Print, Type or Stamp Commissioned
Name of Notary Public

LEGAL NOTICE

Notice is hereby given on October 18, 2005, pursuant to Section 367.045, Florida Statutes, of the application of MSM Utilitites, LLC to amend its Water Certificate No.611-W and Wastewater Certificate No. 527-S to add territory in Charlotte County, Florida as described in Exhibit A attached hereto and made a part hereof.

Any objection to the said application must be made in writing and filed with the Director, Division of the Commission Clerk & Administrative Services, Florida Public Service Commission, 2540 Shumard Oak Boulevard, Tallahassee, Florida 32399-0850, within thirty (30) days from the date of this notice. At the same time, a copy of said objection should be mailed to the applicant whose address is set forth below. The objection must state the grounds for the objection with particularity.

MSM Utilities, LLC
9696 Bonita Beach Road
Suite 210
Bonita Springs, FL 34135

Notice to customers

EXHIBIT A

Territory to be added:

THE SOUTH $\frac{1}{4}$ OF SECTION 12, TOWNSHIP 40 SOUTH, RANGE 23 EAST, CHARLOTTE COUNTY, FLORIDA, LYING SOUTHERLY OF BRANCH CREEK (TIDAL)

TOGETHER WITH

THE NORTH $\frac{1}{4}$ OF SECTION 12, TOWNSHIP 40 SOUTH, RANGE 23 EAST, CHARLOTTE COUNTY, FLORIDA, LYING EAST OF THE SEABOARD COASTLINE RAILROAD

TOGETHER WITH

THE SOUTH $\frac{1}{4}$ SECTION 12, TOWNSHIP 40 SOUTH, RANGE 23 EAST, CHARLOTTE COUNTY, FLORIDA, LYING WEST OF THE SEABOARD COASTLINE RAILROAD AND SOUTH OF BRANCH CREEK (TIDAL)

LESS AND EXCEPT

THE EXISTING SERVICE TERRITORY FOR THE OAKS AT RIVER EDGE (FORMERLY: HUNTERS CREEK VILLAGE) BEING DESCRIBED AS FOLLOWS:

TOWNSHIP 40 SOUTH, RANGE 23 EAST,
SECTION 12

THE NE $\frac{1}{4}$ OF THE NW $\frac{1}{4}$ OF THE SW $\frac{1}{4}$ OF THE SW $\frac{1}{4}$ OF SECTION 12, TOWNSHIP 40 SOUTH, RANGE 23 EAST, CHARLOTTE COUNTY, FLORIDA

AND

THE SE $\frac{1}{4}$ OF THE NW $\frac{1}{4}$ OF THE SW $\frac{1}{4}$ OF THE SW $\frac{1}{4}$ OF SECTION 12, TOWNSHIP 40 SOUTH, RANGE 23 EAST CHARLOTTE COUNTY, FLORIDA

AND

THE NW $\frac{1}{4}$ OF THE SW $\frac{1}{4}$ OF SECTION 12, TOWNSHIP 40 SOUTH, RANGE 23 EAST CHARLOTTE COUNTY, FLORIDA

AND

THAT PORTION OF GOVERNMENT LOT 2, SECTION 12, TOWNSHIP 40 SOUTH, RANGE 23 EAST, CHARLOTTE COUNTY, FLORIDA, LYING SOUTH OF LEE BRANCH CREEK

AND

THE WESTERLY 30 FEET OF THE SW $\frac{1}{4}$ OF THE SW $\frac{1}{4}$ OF SECTION 12, TOWNSHIP 40 SOUTH, RANGE 23 EAST, CHARLOTTE COUNTY, FLORIDA

TOWNSHIP 40 SOUTH, RANGE 23 EAST
SECTION 11

ALL OF GOVERNMENT LOT 5, LYING SOUTH OF LEE BRANCH CREEK IN SECTION 11, TOWNSHIP 40 SOUTH, RANGE 23, EAST CHARLOTTE COUNTY, FLORIDA

AND

THE NE $\frac{1}{4}$ OF THE SE $\frac{1}{4}$ OF SECTION 11, TOWNSHIP 40 SOUTH, RANGE 23 EAST, CHARLOTTE COUNTY, FLORIDA, LYING EAST OF HUNTERS CREEK

TOGETHER WITH

THE SOUTH $\frac{1}{4}$ OF SECTION 1, TOWNSHIP 40 SOUTH, RANGE 23 EAST, CHARLOTTE COUNTY, FLORIDA, LYING EAST OF SEABOARD COASTLINE RAILROAD


THE SOUTH $\frac{1}{4}$ OF SECTION 11, TOWNSHIP 40 SOUTH, RANGE 23 EAST, CHARLOTTE COUNTY, FLORIDA, LYING EAST OF HUNTERS CREEK

THE NORTH $\frac{1}{4}$ OF SECTION 14, TOWNSHIP 40 SOUTH, RANGE 23 EAST, CHARLOTTE COUNTY, FLORIDA, LYING EAST OF HUNTERS CREEK

THE NORTH $\frac{1}{4}$ OF SECTION 13, TOWNSHIP 40 SOUTH, RANGE 23 EAST, CHARLOTTE COUNTY, FLORIDA

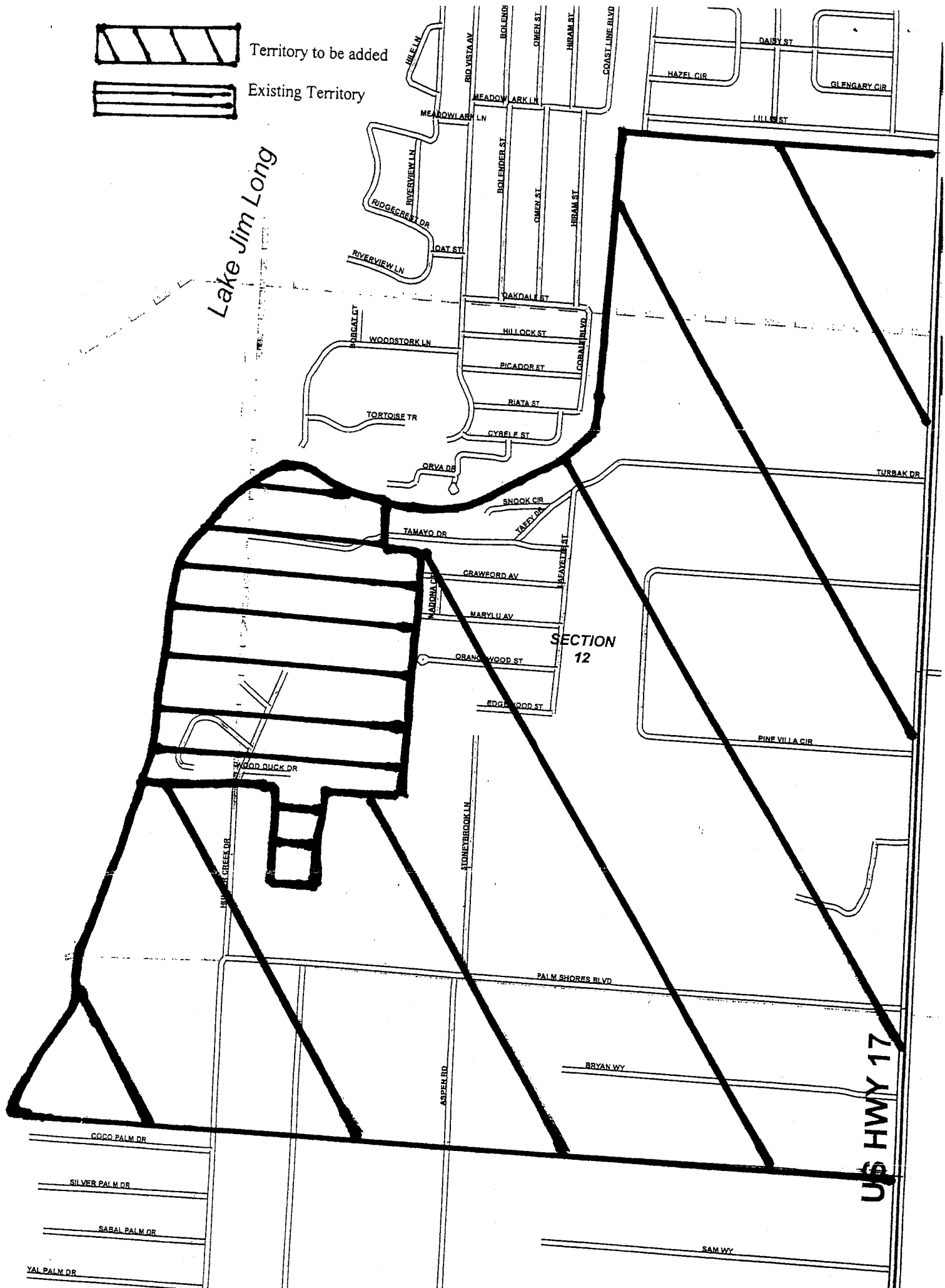


Territory to be added



Existing Territory

Lake Jim Long



SECTION 12

US HWY 17

- COCO PALM DR
- SILVER PALM DR
- SABAL PALM DR
- YAL PALM DR

MSM Utilities, LLC
Docket No. 050820-WS
Late File Exhibit

EXHIBIT P

AFFIDAVIT

I, Ben J. Maltese (applicant) do solemnly swear or affirm that MSM Utilities, LLC has published notice of its Application for Extension of its Service Area in the Charlotte Sun, a newspaper of general circulation in the area proposed to be added and served, in accordance with the requirements of Section 367.045, Florida Statutes and Chapter 25-30.030, Florida Administrative Code. Accompanying this Affidavit is a copy of the Notice of Publication.

BY: Ben J. Maltese
Applicant's Signature

Applicant's Name: Ben J. Maltese


Applicant's Title: Managing Partner

Subscribed and sworn to before me this 2nd day in the month of November

in the year of 2005 by Ben J. Maltese who is personally known to me X

or produced identification _____
Type of Identification Produced

Margaret M. Ray
Notary Public's Signature



Print, Type or Stamp Commissioned
Name of Notary Public

RECEIVED OCT 26 2005

SUN


NEWSPAPERS
Charlotte • DeSoto • Englewood • North Port • Venice

PUBLISHER'S AFFIDAVIT OF PUBLICATION
STATE OF FLORIDA
COUNTY OF CHARLOTTE:


Before the undersigned authority personally appeared Amber Freeman, who on oath says that she is legal clerk of the (Charlotte Sun, Englewood Sun, DeSoto Sun, North Port Sun, Venice Gondolier Sun), a newspaper published at Charlotte Harbor in Charlotte County, Florida; that the attached copy of advertisement, being a Notice, was published in said newspaper in the issues of:


October 20, 2005

Affiant further says that the said newspaper is a newspaper published at Charlotte Harbor, in said Charlotte County, Florida, and that the said newspaper has heretofore been continuously published in said Charlotte County, Florida, Sarasota County, Florida and DeSoto County, Florida, each day and has been entered as periodicals matter at the post office in Punta Gorda, in said Charlotte County, Florida, for a period of 1 year next preceding the first publication of the attached copy of advertisement; and affiant further says that he or she has neither paid nor promised any person, firm or corporation any discount, rebate, commission or refund for the purpose of securing this advertisement for publication in the said newspaper.


(Signature of Affiant)

Sworn and subscribed before me this 20th day of October, 2005.


(Signature of Notary Public)



Notice is hereby given on October 20, 2005, pursuant to Section 367.045, Florida

Statutes, of the application of MSM Utilities, LLC to amend its Water Certificate No. 611-W and Wastewater Certificate No. 527 to add territory in Charlotte County, Florida as described as follows: THE SOUTH 3/4 OF SECTION 12, TOWNSHIP 40 SOUTH, RANGE 23 EAST, CHARLOTTE COUNTY, FLORIDA, LYING SOUTHERLY OF BRANCH CREEK (TIDAL) TOGETHER WITH THE NORTH 1/4 OF SECTION 12, TOWNSHIP 40 SOUTH, RANGE 23 EAST, CHARLOTTE COUNTY, FLORIDA, LYING EAST OF THE SEABOARD COASTLINE RAILROAD TOGETHER WITH THE SOUTH 1/4 SECTION 12, TOWNSHIP 40 SOUTH, RANGE 23 EAST, CHARLOTTE COUNTY, FLORIDA, LYING WEST OF THE SEABOARD COASTLINE RAILROAD AND SOUTH OF BRANCH CREEK (TIDAL) LESS AND EXCEPT THE EXISTING SERVICE TERRITORY FOR THE OAKS AT RIVER EDGE (FORMERLY: HUNTERS CREEK VILLAGE) BEING DESCRIBED AS FOLLOWS: TOWNSHIP 40 SOUTH, RANGE 23 EAST, SECTION 12 THE NE 1/4 OF THE NW 1/4 OF THE SW 1/4 OF THE SW 1/4 OF SECTION 12, TOWNSHIP 40 SOUTH, RANGE 23 EAST, CHARLOTTE COUNTY, FLORIDA AND THE SE 1/4 OF THE NW 1/4 OF THE SW 1/4 OF SECTION 12, TOWNSHIP 40 SOUTH, RANGE 23 EAST CHARLOTTE COUNTY, FLORIDA AND THE NW 1/4 OF THE SW 1/4 OF SECTION 12, TOWNSHIP 40 SOUTH, RANGE 23 EAST CHARLOTTE COUNTY, FLORIDA AND THAT PORTION OF GOVERNMENT LOT 2, SECTION 12, TOWNSHIP 40 SOUTH, RANGE 23 EAST, CHARLOTTE COUNTY, FLORIDA, LYING SOUTH OF LEE BRANCH CREEK AND THE WESTERLY 30 FEET OF THE SW 1/4 OF THE SW 1/4 OF SECTION 12, TOWNSHIP 40 SOUTH, RANGE 23 EAST, CHARLOTTE COUNTY, FLORIDA TOWNSHIP 40 SOUTH, RANGE 23 EAST SECTION 11 ALL OF GOVERNMENT LOT 5, LYING SOUTH OF LEE BRANCH CREEK IN SECTION 11, TOWNSHIP 40 SOUTH, RANGE 23 EAST CHARLOTTE COUNTY, FLORIDA AND THE NE 1/4 OF THE SE 1/4 OF SECTION 11, TOWNSHIP 40 SOUTH, RANGE 23 EAST, CHARLOTTE COUNTY, FLORIDA, LYING EAST OF HUNTERS CREEK TOGETHER WITH THE SOUTH 1/4 OF SECTION 1, TOWNSHIP 40 SOUTH, RANGE 23 EAST, CHARLOTTE COUNTY, FLORIDA, LYING EAST OF SEABOARD COASTLINE RAILROAD THE SOUTH 1/4 OF SECTION 11, TOWNSHIP 40 SOUTH, RANGE 23 EAST, CHARLOTTE COUNTY, FLORIDA, LYING EAST OF HUNTERS CREEK THE NORTH 1/4 OF SECTION 14, TOWNSHIP 40 SOUTH, RANGE 23 EAST, CHARLOTTE COUNTY, FLORIDA, LYING EAST OF HUNTERS CREEK THE NORTH 1/4 OF SECTION 13, TOWNSHIP 40 SOUTH, RANGE 23 EAST, CHARLOTTE COUNTY, FLORIDA.

Any objection to said application must be made in writing and filed with the Director, Division of the Commission Clerk & Administrative Services, Florida Public Service Commission, 2540 Shumard Oak Boulevard, Tallahassee, Florida 32399-0850, within thirty (30) days from the date of this notice. At the same time, a copy of said objection should be mailed to the applicant whose address is MSM Utilities, 9696 Bonita Beach Road, Suite 210, Bonita Springs, FL 34135. The objection must state the grounds for the objection with particularity.

Publish: October 20, 2005
238890 1536435