

MICHAEL B. TWOMEY

ATTORNEY AT LAW
POST OFFICE BOX 5256
TALLAHASSEE, FLORIDA 32314-5256
Tel. (850) 421-9530 Fax. (850) 421-9530
e-mail: miketwomey@talstar.com

RECEIVED-FPSC
08 SEP -4 PM 4:29
COMMISSION
CLERK

September 4, 2008

Ms. Ann Cole, Director
Commission Clerk and Administrative Services
Florida Public Service Commission
1540 Shumard Oak Boulevard
Tallahassee, FL 32399-0850

Re: Docket No. 080540-WU Application of Aqua Utilities Florida, Inc. for Amendment of Certificate No. 106W and 120-S to extend water and/or sewer services to include certain territory in Lake County adjacent to Haines Creek; Kings Cove; Holiday Haven; East Lake Harris/Friendly Center; 48 Estates, Morningview and Silver Lake Estates water and/or wastewater systems.


Dear Ms. Cole:

Enclosed for filing in the above-referenced matter are the original and fifteen copies of the Notice of Filing the Affidavits of Mailing evidencing that the Notice of Application of Amendment to Water and/or Wastewater Certificates has been sent to each of the utilities, governmental bodies, agencies and municipalities set forth in the list provided by the Commission and to the existing property owners in the proposed territory.

Please acknowledge receipt of these documents by stamping the extra copy of this letter "filed" and returning the copy to me.

Thank you for your assistance with this filing.

Respectfully,


Michael B. Twomey

COM
ECR
GCL
OPC
RCP
SSC
SGA
ADM
CLK

cc: William T. Rendell
Carl Smith

DOCUMENT NUMBER-DATE

08196 SEP -4 08

FPSC-COMMISSION CLERK

BEFORE THE FLORIDA PUBLIC SERVICE COMMISSION

Re: Application of Aqua Utilities Florida , Inc. for)
Amendment of Certificate No. 106-W and 120-S to)
extend water and/or sewer services to include certain)
territory in Lake County adjacent to Haines Creek;)
Kings Cove; Holiday Haven; East Lake Harris/)
Friendly Center; 48 Estates; Morningview and Silver)
Lake Estates water and/or wastewater systems.)


Docket No. 080540-WU

Filed: September 4, 2008

NOTICE OF FILING LATE FILED EXHIBIT "H" AND LATE FILED EXHIBIT "I"

Applicant, Aqua Utilities Florida, Inc. by and through its undersigned attorney, hereby notices filing in the above-referenced docket Late Filed Exhibit "H" to its Application, which is the Affidavit of Mailing notice to each of the utilities, governmental bodies, agencies and municipalities, and Late Filed Exhibit "I" to its Application, which is the Affidavit of Mailing notice to the property owners within the territory.

Respectfully submitted.



Michael B. Twomey
Post Office Box 5256
Tallahassee, Florida 32314-5256
(850)421-9530

DOCUMENT NUMBER-DATE

08196 SEP-4 8

FPSC-COMMISSION CLERK


BEFORE THE FLORIDA PUBLIC SERVICE COMMISSION

AFFIDAVIT OF MAILING

STATE OF FLORIDA
COUNTY OF LAKE

Before me, the undersigned authority, authorized to administer oaths and take Acknowledgements, personally appeared CARL SMITH, who after being duly sworn on oath, did depose on oath and say that he is the Director of Corporate Development for Aqua Utilities Florida, Inc., and that on Aug 12th, 2008 he did send by regular U.S. Mail, a copy of the notice(s) attached hereto to each customer of the water and/or wastewater system(s).

FURTHER AFFIANT SAYETH NAUGHT:



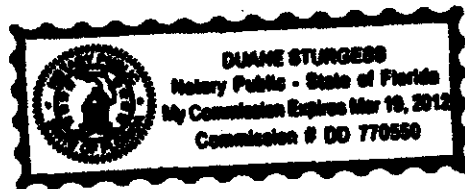
CARL SMITH

Sworn to and subscribed before me this 26 day of Aug, 2008 by, who is personally known to me.

STATE OF FLORIDA
COUNTY OF LAKE



Print Name
NOTARY PUBLIC
My Commission Expires:




BEFORE THE FLORIDA PUBLIC SERVICE COMMISSION

AFFIDAVIT OF MAILING

STATE OF FLORIDA
COUNTY OF LAKE

Before me, the undersigned authority, authorized to administer oaths and take Acknowledgements, personally appeared CARL SMITH, who, after being duly sworn on oath, did depose on oath and say that he is the Director of Corporate Development for Aqua Utilities Florida, Inc., and that on Aug 12th, 2008, he did send by regular U.S. Mail, a copy of the notice attached hereto to each of the utilities, governmental bodies, agencies, and municipalities in accordance with the list provided by the Florida Public Service Commission, which is attached hereto.


FURTHER AFFIANT SAYETH NAUGHT.



CARL SMITH

Sworn to and subscribed before me this 26 day of Aug, 2008, by Carl Smith, who is personally known to me.

STATE OF FLORIDA
COUNTY OF LAKE



Print Name
NOTARY PUBLIC
My Commission Expires:



Notice of Application for an Extension of Service Area

Notice is hereby given on the 12th day of August, 2008 pursuant to Section 367.045, Florida Statutes and section 25-30.030 of the Florida Administrative Code, of the Application of Aqua Utilities Florida, Inc., 1100 Thomas Avenue, Leesburg, Florida 34748, of its intent to apply to the Florida Public Service Commission to extend its service area to provide water service to the property described below in Lake County Florida.

LEGAL DESCRIPTION:

Haines Creek Revised Legal Description

Township 19 South, Range 25 East, Lake County, Florida

Section 12

Begin at the Northwest corner of Section 12 and run 1093.8 feet South $89^{\circ}19'23''$ East to a point more or less located on the Western shoreline of Haines Creek, thence meander Southerly along said shoreline to a point located South $1^{\circ}55'41''$ West a distance of 1361.4 feet from the Point of Beginning, thence run South $0^{\circ}58'31''$ West a distance of 542.8 feet, thence run North $87^{\circ}24'21''$ West a distance of 800.2 feet, thence run North $0^{\circ}58'12''$ East a distance of 1873.6 feet to the Point of Beginning.

Section 11

Commence from the Northeast corner of Section 11 and run 140.4 feet South $89^{\circ}55'30''$ West to the Point of Beginning, thence run South $0^{\circ}14'10''$ East a distance of 1332.1 feet, thence run North $89^{\circ}3'20''$ West a distance of 674.7 feet, thence run North $0^{\circ}51'52''$ East a distance of 1330.9 feet, thence run South $89^{\circ}9'14''$ East a distance of 660.1 feet to the Point of Beginning.

Any objections to the Application must be made in writing and filed with the Director, Office of Commission Clerk, 2540 Shumard Oak Boulevard, Tallahassee, Florida 32399-0850, no later than 30 days after the last date this notice was mailed or published, whichever is later, with a copy provided to Michael B. Twomey, Esq., Post Office Box 5256 Tallahassee, Florida 32314-5256. The objection must state the grounds for the objection with particularity.

Aqua Utilities Florida, Inc.
1100 Thomas Ave.
Leesburg, FL 34748

Notice of Application for an Extension of Service Area

Notice is hereby given on the 12th day of August, 2008 pursuant to Section 367.045, Florida Statutes and section 25-30.030 of the Florida Administrative Code, of the Application of Aqua Utilities Florida, Inc., 1100 Thomas Avenue, Leesburg, Florida 34748, of its intent to apply to the Florida Public Service Commission to extend its service area to provide water service to the property described below in Lake County Florida.

KINGS COVE REVISED LEGAL DESCRIPTION

TOWNSHIP 19 SOUTH, RANGE 24 EAST, LAKE COUNTY, FLORIDA.

SECTION 1

COMMENCE AT THE SOUTHEAST CORNER OF THE SOUTHWEST $\frac{1}{4}$ OF SECTION 1, THENCE RUN North 89°52'36"West ALONG THE SOUTH LINE OF SECTION 1 A DISTANCE OF 1139.11 FEET TO THE POINT OF BEGINNING, THENCE CONTINUE ALONG THE SOUTH LINE OF SAID SECTION A DISTANCE OF 1,119.9 FEET TO THE EAST RIGHT-OF-WAY OF CR-466A, THENCE RUN NORTHWESTERLY ALONG SAID RIGHT-OF-WAY 1088.9 FEET, THENCE RUN North 32°47'05"East A DISTANCE OF 336.7 FEET, THENCE RUN North 45°03'33"East A DISTANCE OF 74.5 FEET, THENCE RUN North 58°06'14"East A DISTANCE OF 109.0 FEET, THENCE RUN South 88°57'15"East A DISTANCE OF 59.3 FEET, THENCE RUN North 63°40'52"East A DISTANCE OF 144.7 FEET, THENCE RUN South 89°58'30"East A DISTANCE OF 84.9 FEET, THENCE RUN North 8°3'22"W A DISTANCE OF 101.6 FEET, THENCE RUN North 71°51'46"East A DISTANCE OF 55.3 FEET, THENCE RUN North 84°28'49"East A DISTANCE OF 126.1 FEET, THENCE RUN North 61°23'02"East A DISTANCE OF 125.9 FEET, THENCE RUN North 68°27'10"East A DISTANCE OF 91.8 FEET, THENCE RUN North 53°11'32"East A DISTANCE OF 244.3 FEET, THENCE RUN North 30°31'32"East A DISTANCE OF 72.7 FEET, THENCE RUN South 62°40'5"East A DISTANCE OF 97.3 FEET, THENCE RUN North 26°49'25"East A DISTANCE OF 60.7 FEET, THENCE RUN North 74°24'29"East A DISTANCE OF 14.7 FEET, THENCE RUN North 14°51'09"East A DISTANCE OF 489.6 FEET, THENCE RUN North 56°30'29"East A DISTANCE OF 93.3 FEET, THENCE RUN North 45°55'14"West A DISTANCE OF 273.1 FEET, THENCE RUN North 33°01'33"East A DISTANCE OF 45.2 FEET, THENCE RUN North 65°29'05"East A DISTANCE OF 68.0 FEET, THENCE RUN North 50°45'00"East A DISTANCE OF 331.6 FEET, THENCE RUN North 23°35'36"East A DISTANCE OF 103.9 FEET, THENCE RUN North 73°27'35"East A DISTANCE OF 31.3 FEET, THENCE RUN North 03°04'41"West A DISTANCE OF 179.1 FEET, THENCE RUN South 65°45'50"East A DISTANCE OF 79.9 FEET, THENCE RUN South 83°43'42"East A DISTANCE OF 90.6 FEET, THENCE RUN North 58°20'23"East A DISTANCE OF 71.8 FEET, THENCE RUN North 43°18'19"East A DISTANCE OF 63.7 FEET, THENCE RUN North 58°48'18"East A DISTANCE OF 115.5 FEET, THENCE RUN South 89°41'41"East A DISTANCE OF 180.0 FEET, THENCE RUN South 72°34'20"East A DISTANCE OF 179.1 FEET, THENCE RUN South 00°18'19"East A DISTANCE OF 350.6 FEET, THENCE RUN North 89°53'27"East A DISTANCE OF 200 FEET, THENCE RUN South 00°15'59"West A DISTANCE OF 280.4 FEET, THENCE RUN South 25°18'48"East A DISTANCE OF 217.0 FEET, THENCE RUN South 46°17'31"East A DISTANCE OF 193.0 FEET, THENCE RUN South 79°47'34"East A DISTANCE OF 173.0 FEET, THENCE RUN North 41°09'16"East A DISTANCE OF 100.0 FEET, THENCE RUN South 07°02'01"East A DISTANCE OF 461.8 FEET, THENCE RUN North 82°57'59"East A DISTANCE OF 306.0 FEET, THENCE RUN South 07°13'05"East 243.5 FEET, THENCE RUN South 01°00'18"West A DISTANCE OF 52.4 FEET, THENCE RUN South 88°59'42"East A DISTANCE OF 37.8 FEET, THENCE RUN North 83°43'11"West A DISTANCE OF 337.5 FEET, THENCE RUN North 00°22'49"West A DISTANCE OF 8.3 FEET, THENCE RUN North 82°41'41"West A DISTANCE OF 420.0 FEET, THENCE RUN South 7°18'18"West A DISTANCE

OF 100.1, THENCE RUN North 81°14'29"West A DISTANCE OF 149.9 FEET, THENCE RUN North 1°4'8"East A DISTANCE OF 108.6 FEET, THENCE RUN North 64°23'33"West A DISTANCE OF 134.7 FEET, THENCE RUN South 43°22'42"West A DISTANCE OF 115.9 FEET, THENCE RUN South 59°40'36"West A DISTANCE OF 15.8 FEET, THENCE RUN South 71°30'44"West A DISTANCE OF 210.4 FEET, THENCE RUN South 36°24'05"West A DISTANCE OF 28.5 FEET, THENCE RUN South 43°58'19"West A DISTANCE OF 156.0 FEET, THENCE RUN South 0°18'19"West A DISTANCE OF 320 FEET, THENCE RUN DUE WEST 384.09 FEET, THENCE RUN South 06°48'19"West A DISTANCE OF 113.6 FEET, THENCE RUN South 19°33'19"West A DISTANCE OF 320 FEET, THENCE RUN South 45°18'19"West A DISTANCE OF 200 FEET, THENCE RUN South 00°11'04"West A DISTANCE OF 110.0 FEET, THENCE RUN DUE WEST 90 FEET, THENCE RUN DUE SOUTH 114.7 FEET TO THE POINT OF BEGINNING.

Any objections to the Application must be made in writing and filed with the Director, Office of Commission Clerk, 2540 Shumard Oak Boulevard, Tallahassee, Florida 32399-0850, no later than 30 days after the last date this notice was mailed or published, whichever is later, with a copy provided to Michael B. Twomey, Esq., Post Office Box 5256 Tallahassee, Florida 32314-5256. The objection must state the grounds for the objection with particularity.

Aqua Utilities Florida, Inc.
1100 Thomas Ave.
Leesburg, FL 34748

Notice of Application for an Extension of Service Area

Notice is hereby given on the 12th day of August, 2008 pursuant to Section 367.045, Florida Statutes and section 25-30.030 of the Florida Administrative Code, of the Application of Aqua Utilities Florida, Inc., 1100 Thomas Avenue, Leesburg, Florida 34748, of its intent to apply to the Florida Public Service Commission to extend its service area to provide water and wastewater service to the property described below in Lake County Florida.

LEGAL DESCRIPTION:

Holiday Haven Revised Legal Description

Township 15 South, Range 28 East, Lake County, Florida.

Section 30 and 38

Commence at the Northwest corner of Section 38 and run South $0^{\circ}54'4''$ East along the West line of said Section 38 a distance of 2292.27 feet to a point more or less on the North right-of-way line of State Road 40, thence run North $88^{\circ}38'49''$ E a distance of 1310 feet to the Point of Beginning, thence run North $88^{\circ}39'7''$ E a distance of 963.8 feet, thence run North $0^{\circ}34'3''$ W a distance of 900.5, thence run North $88^{\circ}59'45''$ East 2268 feet, thence run due North 180.85 feet, thence run South $89^{\circ}24'53''$ West 347.36 feet to a point on the West shoreline of an existing canal, thence run Northerly along said shoreline North $2^{\circ}40'16''$ West 1035.5 feet, thence run continue along said shoreline North $78^{\circ}3'4''$ West 435.13 feet, thence run South $88^{\circ}43'2''$ West 1368.82 feet, along the Southern shoreline of said canal, thence run South $2^{\circ}15'54''$ West 885.62 feet to a point more or less on the North right-of-way line of Trespass Trail, thence run South $89^{\circ}1'44''$ West 804.36 feet, thence run North $0^{\circ}15'55''$ West 773.70 feet, thence run due West 262.76 feet, thence run South $0^{\circ}6'11''$ East 653.25 feet, thence run due West 142.33 feet, thence run due South 117.68 feet, thence run South $89^{\circ}44'17''$ West 156.36 feet, thence run South $0^{\circ}40'24''$ East 702.12 feet, thence run North $89^{\circ}58'56''$ East 368.39 feet, thence run South $1^{\circ}0'30''$ E a distance of 632.9 feet to the Point of Beginning.

Any objections to the Application must be made in writing and filed with the Director, Office of Commission Clerk, 2540 Shumard Oak Boulevard, Tallahassee, Florida 32399-0850, no later than 30 days after the last date this notice was mailed or published, whichever is later, with a copy provided to Michael B. Twomey, Esq., Post Office Box 5256 Tallahassee, Florida 32314-5256. The objection must state the grounds for the objection with particularity.

Aqua Utilities Florida, Inc.
1100 Thomas Ave.
Leesburg, FL 34748

Notice of Application for an Extension of Service Area

Notice is hereby given on the 12th day of August, 2008 pursuant to Section 367.045, Florida Statutes and section 25-30.030 of the Florida Administrative Code, of the Application of Aqua Utilities Florida, Inc., 1100 Thomas Avenue, Leesburg, Florida 34748, of its intent to apply to the Florida Public Service Commission to extend its service area to provide water service to the property described below in Lake County Florida.

LEGAL DESCRIPTION:

East Lake Harris / Friendly Center Revised Legal Description

Township 20 South, Range 26 East, Lake County, Florida

Commence from the Southwest corner of Section 20 and run 1106.0 feet South 89°30'20"East to the Point of Beginning, thence run North 0°18'7"East a distance of 260 feet, thence run South 89°30'23"East a distance of 763.5 feet, thence run North 0°31'19"East a distance of 600 feet, thence run North 89°59'54"East a distance of 230 feet, thence run North 0°0'1"West a distance of 100 feet, thence run South 89°39'9"East a distance of 513.4 feet, thence run North 0°18'37"West a distance of 636.7 feet, thence run North 79°58'44"East a distance of 1375.3 feet, thence run South 1°11'39"West a distance of 569.5 feet, thence run South 1°17'48"West a distance of 525.6 feet, thence run South 17°48'33"West a distance of 202.8 feet, thence run South 28°53'15"West a distance of 2623.8 feet, thence run South 0°20'10"West a distance of 271 feet, thence run North 89°15'26"West a distance of 724.9 feet, thence run North 0°18'47"East a distance of 723.9 feet, thence run North 89°31'51"West a distance of 1243.2 feet, thence run North 0°32'54"East a distance of 597.4 feet, thence run South 89°26'48"East a distance of 1302.8 feet, thence run North 0°20'10"East a distance of 64.4 feet, thence run North 89°24'30"West a distance of 858.2 feet, thence run North 0°18'7"East a distance of 629 feet to the Point of Beginning.

Less and except the following area;

Commence from the Northwest corner of Section 29 and run 2730 feet South 75°58'58"East to the Point of Beginning, thence run South 0°50'16"West a distance of 269.6 feet, thence run South 65°19'5"East a distance of 208.5 feet, thence run North 29°2'44"East a distance of 76.2 feet, thence run North 61°43'0"West a distance of 78.7 feet, thence run North 28°24'38"East a distance of 149.9 feet, thence run North 61°42'18"West a distance of 255 feet to the Point of Beginning.

Any objections to the Application must be made in writing and filed with the Director, Office of Commission Clerk, 2540 Shumard Oak Boulevard, Tallahassee, Florida 32399-0850, no later than 30 days after the last date this notice was mailed or published, whichever is later, with a copy provided to Michael B. Twomey, Esq., Post Office Box 5256 Tallahassee, Florida 32314-5256. The objection must state the grounds for the objection with particularity.

Aqua Utilities Florida, Inc.
1100 Thomas Ave.
Leesburg, FL 34748

Notice of Application for an Extension of Service Area

Notice is hereby given on the 12th day of August, 2008 pursuant to Section 367.045, Florida Statutes and section 25-30.030 of the Florida Administrative Code, of the Application of Aqua Utilities Florida, Inc., 1100 Thomas Avenue, Leesburg, Florida 34748, of its intent to apply to the Florida Public Service Commission to extend its service area to provide water service to the property described below in Lake County Florida.
LEGAL DESCRIPTION:

48 Estates Revised Legal Description

Township 19 South, Range 25 East, Lake County, Florida

Begin at the Southwest corner of Section 12 and run North 1°20'44"East a distance of 1018.7 feet, thence run South 89°22'42"East 64.9 feet to a point located on the shoreline of Lake Amanda, thence meander Southeasterly along the shoreline of said lake to a point located 940.1 feet North 20°34'34"East from the Point of Beginning, thence run South 1°7'18"West a distance of 55 feet, thence run South 89°22'41"East a distance of 100 feet, thence run North 1°7'19"East a distance of 140 feet, thence run South 89°26'33"East a distance of 955.9 feet, thence run North 1°1'57"East a distance of 115.0 feet, thence run South 89°41'11"East a distance of 1291.7 feet, thence run due South 200 feet, thence run South 88°18'26"West a distance of 181.3 feet, thence run South 0°43'23"West a distance of 519.8 feet, thence run South 89°39'50"West a distance of 327.2 feet, thence run South 1°56'15"West a distance of 717.3 feet, thence run North 89°28'40"West a distance of 785.5 feet, thence run North 16°3'0"West a distance of 292.5 feet, thence run North 47°49'35"West a distance of 171.7 feet, thence run North 89°37'12"West a distance of 1149.4 feet to the Point of Beginning.

Any objections to the Application must be made in writing and filed with the Director, Office of Commission Clerk, 2540 Shumard Oak Boulevard, Tallahassee, Florida 32399-0850, no later than 30 days after the last date this notice was mailed or published, whichever is later, with a copy provided to Michael B. Twomey, Esq., Post Office Box 5256 Tallahassee, Florida 32314-5256. The objection must state the grounds for the objection with particularity.

Aqua Utilities Florida, Inc.
1100 Thomas Ave.
Leesburg, FL 34748

Notice of Application for an Extension of Service Area

Notice is hereby given on the 12th day of August, 2008 pursuant to Section 367.045, Florida Statutes and section 25-30.030 of the Florida Administrative Code, of the Application of Aqua Utilities Florida, Inc., 1100 Thomas Avenue, Leesburg, Florida 34748, of its intent to apply to the Florida Public Service Commission to extend its service area to provide water service to the property described below in Lake County Florida.

LEGAL DESCRIPTION:

Morningview Revised Legal Description

Township 20 South, Range 24 East, Lake County, Florida.

Section 2

Commence at the Northwest corner of said Section 2 and run 3136.39 feet South 12°27'6"East to the Point of Beginning, thence run North 0°23'31"East a distance of 638.7 feet, thence run South 89°25'33"East a distance of 102.17 feet, thence run North 0°37'23"East a distance of 349.35 feet, thence run South 88°51'41"East a distance of 339.2 feet, thence run North 0°42'22"East a distance of 236.99 feet, thence run South 88°47'36"East a distance of 730.60 feet to a point located on the Western shoreline of Lake Harris, thence meander Southerly along said shoreline to a point located South 87°53'32"East 1639.5 feet from the Point of Beginning, thence run North 87°53'32"West a distance of 1639.5 feet to the Point of Beginning.

Any objections to the Application must be made in writing and filed with the Director, Office of Commission Clerk, 2540 Shumard Oak Boulevard, Tallahassee, Florida 32399-0850, no later than 30 days after the last date this notice was mailed or published, whichever is later, with a copy provided to Michael B. Twomey, Esq., Post Office Box 5256 Tallahassee, Florida 32314-5256. The objection must state the grounds for the objection with particularity.

Aqua Utilities Florida, Inc.
1100 Thomas Ave.
Leesburg, FL 34748

Notice of Application for an Extension of Service Area

Notice is hereby given on the 12th day of August, 2008 pursuant to Section 367.045, Florida Statutes and section 25-30.030 of the Florida Administrative Code, of the Application of Aqua Utilities Florida, Inc., 1100 Thomas Avenue, Leesburg, Florida 34748, of its intent to apply to the Florida Public Service Commission to extend its service area to provide water service to the property described below in Lake County Florida.

SILVER LAKES ESTATES / WESTERN SHORES REVISED LEGAL DESCRIPTION

BEGIN AT THE SOUTHEAST CORNER OF THE NORTHEAST $\frac{1}{4}$ OF THE NORTHEAST $\frac{1}{4}$ AND RUN South $0^{\circ}35'53''$ West A DISTANCE OF 551.0 FEET, THENCE RUN South $87^{\circ}25'33''$ East A DISTANCE OF 708.4 FEET, THENCE RUN North $1^{\circ}2'19''$ East A DISTANCE OF 542.4 FEET, THENCE RUN DUE EAST A DISTANCE OF 120.0 FEET TO THE SHORELINE OF HAINES CREEK, THENCE MEANDOR EASTERLY ALONG THE SHORELINE OF HAINES CREEK/LAKE EUSTIS A DISTANCE OF 11,368.4 FEET TO A POINT LOCATED South $21^{\circ}13'04''$ West A DISTANCE OF 2,886.9 FEET FROM THE North West CORNER OF SECTION 8, THENCE RUN South $89^{\circ}56'16''$ West A DISTANCE OF 1,075.7 FEET, THENCE RUN North $1^{\circ}8'21''$ East A DISTANCE OF 3,775.9 FEET, THENCE RUN DUE WEST A DISTANCE OF 185 FEET, THENCE RUN North $00^{\circ}20'06''$ East A DISTANCE OF 42.0 FEET, THENCE RUN South $88^{\circ}52'12''$ West A DISTANCE OF 33.9 FEET, THENCE RUN South $01^{\circ}09'02''$ West A DISTANCE OF 90.1 FEET, THENCE RUN North $86^{\circ}35'45''$ West A DISTANCE OF 347.5 FEET, THENCE RUN North $01^{\circ}03'21''$ East A DISTANCE OF 62.0 FEET, THENCE RUN North $89^{\circ}39'54''$ West A DISTANCE OF 4,803.4 FEET, THENCE RUN DUE NORTH A DISTANCE OF 202.2 FEET, THENCE RUN South $89^{\circ}50'18''$ West A DISTANCE OF 2,212.8 FEET, THENCE RUN South $1^{\circ}4'45''$ West A DISTANCE OF 1,294.1 FEET, THENCE RUN South $89^{\circ}29'20''$ West A DISTANCE OF 1,668.1 FEET, THENCE RUN South $0^{\circ}56'37''$ West A DISTANCE OF 3,937.1, THENCE RUN North $89^{\circ}48'10''$ West A DISTANCE OF 1,319.7, THENCE RUN South $1^{\circ}01'27''$ West A DISTANCE OF 334.6 FEET, THENCE RUN North $89^{\circ}15'52''$ West A DISTANCE OF 666.3 FEET, THENCE RUN North $1^{\circ}02'17''$ East A DISTANCE OF 327.0 FEET, THENCE North $88^{\circ}33'36''$ West A DISTANCE 653.1 FEET, THENCE RUN DUE NORTH A DISTANCE OF 1,325.3 FEET, THENCE RUN North $88^{\circ}32'43''$ West A DISTANCE OF 84.7 FEET, THENCE RUN North $0^{\circ}27'58''$ East A DISTANCE OF 315.6 FEET, THENCE RUN North $85^{\circ}12'56''$ East A DISTANCE OF 397.6 FEET, THENCE RUN South $1^{\circ}49'46''$ East A DISTANCE OF 190.9 FEET, THENCE RUN South $87^{\circ}39'52''$ East A DISTANCE OF 99.6 FEET, THENCE RUN DUE SOUTH A DISTANCE OF 162.4 FEET, THENCE RUN South $89^{\circ}07'39''$ East A DISTANCE OF 934.3 FEET, THENCE RUN North $0^{\circ}34'47''$ East A DISTANCE OF 1,977.0 FEET, THENCE RUN North $89^{\circ}31'53''$ West A DISTANCE OF 2,039.9, THENCE RUN North $0^{\circ}02'23''$ East A DISTANCE OF 359.5 FEET, North $64^{\circ}47'35''$ West A DISTANCE OF 658.7 FEET, THENCE RUN North $0^{\circ}48'35''$ East A DISTANCE OF 724.2 FEET,

THENCE RUN South 89°19'51"East A DISTANCE OF 460.7 FEET, THENCE RUN North 12°5'35"East A DISTANCE OF 407.8 FEET, THENCE RUN South 89°22'45"East A DISTANCE OF 122.2 FEET, THENCE RUN South 0°44'7"West A DISTANCE OF 266.7 FEET, THENCE RUN South 89°20'24"East A DISTANCE OF 273.3 FEET, THENCE RUN North 0°2'1"East A DISTANCE OF 800.0 FEET, THENCE RUN South 89°20'24"East A DISTANCE OF 755.6 FEET, THENCE RUN South 0°14'45"West A DISTANCE OF 800.3 FEET, THENCE RUN South 89°0'51"East A DISTANCE OF 987.0 FEET, THENCE RUN North 0°59'9"East A DISTANCE OF 602.5 FEET, THENCE RUN South 89°14'21"East A DISTANCE OF 184.3 FEET, THENCE RUN North 0°52'29"East A DISTANCE OF 66.0 FEET, THENCE RUN South 89°14'22"East A DISTANCE OF 1,104.3 FEET, THENCE RUN North 1°12'19"East A DISTANCE OF 661.8 FEET, THENCE RUN South 89°11'30"East A DISTANCE OF 1,336.6 FEET, THENCE RUN North 1°00'57"East A DISTANCE OF 1,337.6 FEET, THENCE RUN South 89°20'17"East A DISTANCE OF 2,632.5 FEET TO THE POINT OF BEGINNING.

ALSO, THAT PORTION LOCATED IN THE SOUTHWEST ¼ OF SECTION 1 SOUTH AND WEST OF HAINES CREEK.

Any objections to the Application must be made in writing and filed with the Director, Office of Commission Clerk, 2540 Shumard Oak Boulevard, Tallahassee, Florida 32399-0850, no later than 30 days after the last date this notice was mailed or published, whichever is later, with a copy provided to Michael B. Twomey, Esq., Post Office Box 5256 Tallahassee, Florida 32314-5256. The objection must state the grounds for the objection with particularity.

Aqua Utilities Florida, Inc.
1100 Thomas Ave.
Leesburg, FL 34748

STATE OF FLORIDA



PUBLIC SERVICE COMMISSION

**2540 SHUMARD OAK BOULEVARD
TALLAHASSEE, FL 32399-0850**

July 18, 2008, 4:50 PM

To: Mr. Carl Smith

Fax: 6-1 (352) 787 6333

From: Mr. Richard Redemann, PE

Voice: (850) 413-6999

Fax: (850) 413-7000

No. of Pages (Including Cover): 7

Re: Aqua Utilities Florida, Inc. - Lake County

Notes:

COMMISSIONERS:
MATTHEW M. CARTER II, CHAIRMAN
LISA POLAK EDGAR
KATRINA J. MCMURRIAN
NANCY ARGENZIANO
NATHAN A. SKOP

STATE OF FLORIDA



TIMOTHY DEVLIN, DIRECTOR
DIVISION OF ECONOMIC REGULATION
(850) 413-6900

Public Service Commission

July 18, 2008

Mr. Carl Smith
Director, Corporate Development
Aqua Utilities Florida, Inc.
1100 Thomas Ave.
Leesburg, FL 34748

Re: Noticing List for Lake County for the Application for Amendment of Certificates No. 106-W and 120-S in Lake County by Aqua Utilities Florida, Inc. (For all systems except Holiday Haven.)

Dear Mr. Smith:

Enclosed is the list of water and wastewater utilities and governmental/regulatory agencies in the above mentioned county. Please refer to Commission Rule 25-30.030, Florida Administrative Code, for the noticing requirements. Noticing must be done in the proper format, consistent with the rule. If your notice is not in the proper format, you will be required to renotice and your application will be delayed. Instructions for preparation of a territory description are available upon request.

Please note that if your county list includes two Department of Environmental Regulation offices or two Water Management District offices, you must identify which is the proper district office for your notice.

You will note that the county list is dated and is valid for sixty days from that date. If you have not performed the noticing by this date, you must request an updated list.

If you have any questions, please contact the undersigned at (850) 413-6999.

Sincerely,

Handwritten signature of Richard Redemann in black ink.

Richard Redemann, PE
Bureau of Certification, Economics & Tariffs

RPR:kb
Enclosure

**LIST OF WATER AND WASTEWATER UTILITIES IN LAKE COUNTY
(VALID FOR 60 DAYS)
07/18/2008 - 09/15/2008**

UTILITY NAMEMANAGERLAKE COUNTY

AQUA UTILITIES FLORIDA, INC. (WS881)
762 WEST LANCASTER AVENUE
BRYN MAWR, PA 19010-3402

KIMBERLY A. JOYCE
(610) 645-1077

BRENDENWOOD WATER SYSTEM, INC. (WU020)
3153 PENWA COURT
LONGWOOD, FL 32779-3109

DEBORAH J. DAY
(352) 383-7908

CENTURY ESTATES UTILITIES, INC. (WU725)
P. O. BOX 1234
APOPKA, FL 32704-1234

JOSEPH LINARTAS
(352) 787-0732

COLINA BAY WATER COMPANY, LLC (WU900)
160 EGLINTON AVENUE EAST, SUITE 500
TORONTO, ONTARIO M4P 3B5
CANADA,

SHELDON FENTON
(416) 440-2904 EXT 220

CWS COMMUNITIES LP (WU839)
14 CORAL STREET
EUSTIS, FL 32726-6710

HOLLY SIMPSON
(352) 589-1190

HARBOR HILLS UTILITIES, L.P. (WU727)
6538 LAKE GRIFFIN ROAD
LADY LAKE, FL 32159-2900

ADAM RICH
(352) 753-7000

HIDDEN VALLEY SPE LLC D/B/A ORANGE LAKE (WS892)
15840 STATE ROAD 50, LOT 32
CLERMONT, FL 34711-8715

GARY MORSE
(352) 382-3414

LAKE UTILITY SERVICES, INC. (WU553)
200 WEATHERSFIELD AVENUE
ALTAMONTE SPRINGS, FL 32714-4027

PATRICK C. FLYNN
(407) 869-1919

LAKE UTILITY SERVICES, INC. (WS641)
200 WEATHERSFIELD AVENUE
ALTAMONTE SPRINGS, FL 32714-4027

PATRICK C. FLYNN
(407) 869-1919

LAKE YALE TREATMENT ASSOCIATES, INC. (WS823)
38141 MAYWOOD BAY DRIVE
LEESBURG, FL 34788-8134

DANNY ELLIS
(352) 589-9214

OAK SPRINGS, LLC (WU875)
1886 CANOVA STREET S.
PALM BAY, FL 32909-2931

MICHAEL CAMPBELL
(321) 837-0565

**LIST OF WATER AND WASTEWATER UTILITIES IN LAKE COUNTY
(VALID FOR 60 DAYS)
07/18/2008 - 09/15/2008**

<u>UTILITY NAME</u>	<u>MANAGER</u>
<u>LAKE COUNTY</u>	
PINE HARBOUR WATER UTILITIES (WU635) P. O. BOX 447 FRUITLAND PARK, FL 34731-0477	SANDRA WESSON (352) 787-2944
RAINTREE UTILITIES, INC. (WU663) 2100 LAKE EUSTIS DRIVE TAVARES, FL 32778-2064	KEITH J. SHAMROCK (352) 343-3036
SHANGRI-LA BY THE LAKE UTILITIES, INC. (WS728) 1214 WEST IL ROUTE 72 LEAF RIVER, IL 61047-9614	MERTIS L. WERNER (616) 887-8888
SOUTHLAKE UTILITIES, INC. (WS638) 2215 RIVER BLVD. JACKSONVILLE, FL 32204-4647	WILLIAM J. DEAS (904) 387-9292
SUN COMMUNITIES FINANCE, LLC D/B/A WATER OAK UTILITY (WS755) THE AMERICAN CENTER 27777 FRANKLIN ROAD, SUITE 200 SOUTHFIELD, MI 48034-8205	JIM HOEKSTRA (248) 208-2554
UTILITIES, INC. OF PENNBROOKE (WS861) 200 WEATHERSFIELD AVENUE ALTAMONTE SPRINGS, FL 32714-4027	PATRICK C. FLYNN (407) 869-1919
W.B.B. UTILITIES, INC. (WU639) 4223 BAIR AVENUE FRUITLAND PARK, FL 34731-5618	RICHARD E. BAIR (352) 787-4347

**LIST OF WATER AND WASTEWATER UTILITIES IN LAKE COUNTY
(VALID FOR 60 DAYS)
07/18/2008 - 09/15/2008**

UTILITY NAME

MANAGER

GOVERNMENTAL AGENCIES

ADMINISTRATOR, CITY OF UMATILLA
P. O. BOX 2286
UMATILLA, FL 32784-2286

CLERK, BOARD OF COUNTY COMMISSIONERS, LAKE COUNTY
P. O. BOX 7800
TAVARES, FL 32778-7800

DEP CENTRAL DISTRICT
3319 MAGUIRE BLVD., SUITE 232
ORLANDO, FL 32803-3767

DEP SOUTHWEST DISTRICT
3804 COCONUT PALM DRIVE
TAMPA, FL 33618-8318

EAST CENTRAL FLORIDA PLANNING COUNCIL
631 NORTH WYMORE ROAD, SUITE 100
MAITLAND, FL 32751

MAYOR, CITY OF CLERMONT
P. O. BOX 120219
CLERMONT, FL 32712-0219

MAYOR, CITY OF EUSTIS
P. O. DRAWER 68
EUSTIS, FL 32727-0068

MAYOR, CITY OF FRUITLAND PARK
506 WEST BERCKMAN STREET
FRUITLAND PARK, FL 34731-3200

MAYOR, CITY OF GROVELAND
156 SOUTH LAKE AVENUE
GROVELAND, FL 34736-2597

MAYOR, CITY OF LEESBURG
P. O. BOX 490630
LEESBURG, FL 32749-0630

MAYOR, CITY OF MASCOTTE
P. O. BOX 56
MASCOTTE, FL 34753-0056

**LIST OF WATER AND WASTEWATER UTILITIES IN LAKE COUNTY
(VALID FOR 60 DAYS)
07/18/2008 - 09/15/2008**

UTILITY NAME

MANAGER

GOVERNMENTAL AGENCIES

MAYOR, CITY OF MINNEOLA
P. O. BOX 678
MINNEOLA, FL 34755-0678

MAYOR, CITY OF MOUNT DORA
P. O. BOX 176
MOUNT DORA, FL 32756-0176

MAYOR, CITY OF TAVARES
P. O. BOX 1068
TAVARES, FL 32778-1068

MAYOR, TOWN OF ASTATULA
P. O. BOX 609
ASTATULA, FL 34705-0609

MAYOR, TOWN OF HOWEY-IN-THE-HILLS
P. O. BOX 128
HOWEY-IN-THE-HILLS, FL 34737-0128

MAYOR, TOWN OF LADY LAKE
409 FENNELL BLVD.
LADY LAKE, FL 32159-3159

MAYOR, TOWN OF MONTVERDE
P. O. BOX 560008
MONTVERDE, FL 34729-0008

ST. JOHNS RIVER WTR MANAGEMENT DISTRICT
P.O. BOX 1429
PALATKA, FL 32178-1429

**LIST OF WATER AND WASTEWATER UTILITIES IN LAKE COUNTY
(VALID FOR 60 DAYS)
07/18/2008 - 09/15/2008**

UTILITY NAME

MANAGER

STATE OFFICIALS

STATE OF FLORIDA PUBLIC COUNSEL
C/O THE HOUSE OF REPRESENTATIVES
THE CAPITOL
TALLAHASSEE, FL 32399-1300

OFFICE OF COMMISSION CLERK
FLORIDA PUBLIC SERVICE COMMISSION
2540 SHUMARD OAK BOULEVARD
TALLAHASSEE, FL 32399-0850

STATE OF FLORIDA



PUBLIC SERVICE COMMISSION

**2540 SHUMARD OAK BOULEVARD
TALLAHASSEE, FL 32399-0850**

July 18, 2008, 4:52 PM

To: Mr. Carl Smith

Fax: 6-1 (352) 787 6333

From: Mr. Richard Redemann, PE

Voice: (850) 413-6999

Fax: (850) 413-7000

No. of Pages (Including Cover): 10

Re: Aqua Utilities Florida, Inc. - Lake County - Holiday Haven

Notes:

STATE OF FLORIDA

COMMISSIONERS:
MATTHEW M. CARTER II, CHAIRMAN
LISA POLAK EDGAR
KATRINA J. MCMURRIAN
NANCY ARGENZIANO
NATHAN A. SKOP



TIMOTHY DEVLIN, DIRECTOR
DIVISION OF ECONOMIC REGULATION
(850) 413-6900

Public Service Commission

July 18, 2008

Mr. Carl Smith
Director, Corporate Development
Aqua Utilities Florida, Inc.
1100 Thomas Ave.
Leesburg, FL 34748

Re: Noticing List for Lake and Volusia Counties for the Application for Amendment of Certificates No. 106-W and 120-S in Lake County by Aqua Utilities Florida, Inc. (Holiday Haven.)

Dear Mr. Smith:

Enclosed is the list of water and wastewater utilities and governmental/regulatory agencies in the above mentioned counties. Please refer to Commission Rule 25-30.030, Florida Administrative Code, for the noticing requirements. Noticing must be done in the proper format, consistent with the rule. If your notice is not in the proper format, you will be required to renotice and your application will be delayed. Instructions for preparation of a territory description are available upon request.

Please note that if your county list includes two Department of Environmental Regulation offices or two Water Management District offices, you must identify which is the proper district office for your notice.

You will note that the county list is dated and is valid for sixty days from that date. If you have not performed the noticing by this date, you must request an updated list.

If you have any questions, please contact the undersigned at (850) 413-6999.

Sincerely,

Richard Redemann, PE
Bureau of Certification, Economics & Tariffs

RPR:kb
Enclosure

**LIST OF WATER AND WASTEWATER UTILITIES IN LAKE COUNTY
(VALID FOR 60 DAYS)
07/18/2008 - 09/15/2008**

<u>UTILITY NAME</u>	<u>MANAGER</u>
<u>LAKE COUNTY</u>	
AQUA UTILITIES FLORIDA, INC. (WS881) 762 WEST LANCASTER AVENUE BRYN MAWR, PA 19010-3402	KIMBERLY A. JOYCE (610) 645-1077
BRENDENWOOD WATER SYSTEM, INC. (WU020) 3153 PENWA COURT LONGWOOD, FL 32779-3109	DEBORAH J. DAY (352) 383-7908
CENTURY ESTATES UTILITIES, INC. (WU725) P. O. BOX 1234 APOPKA, FL 32704-1234	JOSEPH LINARTAS (352) 787-0732
COLINA BAY WATER COMPANY, LLC (WU900) 160 EGLINTON AVENUE EAST, SUITE 500 TORONTO, ONTARIO M4P 3B5 CANADA,	SHELDON FENTON (416) 440-2904 EXT 220
CWS COMMUNITIES LP (WU839) 14 CORAL STREET EUSTIS, FL 32726-6710	HOLLY SIMPSON (352) 589-1190
HARBOR HILLS UTILITIES, L.P. (WU727) 6538 LAKE GRIFFIN ROAD LADY LAKE, FL 32159-2900	ADAM RICH (352) 753-7000
HIDDEN VALLEY SPE LLC D/B/A ORANGE LAKE (WS892) 15840 STATE ROAD 50, LOT 32 CLERMONT, FL 34711-8715	GARY MORSE (352) 382-3414
LAKE UTILITY SERVICES, INC. (WU553) 200 WEATHERSFIELD AVENUE ALTAMONTE SPRINGS, FL 32714-4027	PATRICK C. FLYNN (407) 869-1919
LAKE UTILITY SERVICES, INC. (WS641) 200 WEATHERSFIELD AVENUE ALTAMONTE SPRINGS, FL 32714-4027	PATRICK C. FLYNN (407) 869-1919
LAKE YALE TREATMENT ASSOCIATES, INC. (WS823) 38141 MAYWOOD BAY DRIVE LEESBURG, FL 34788-8134	DANNY ELLIS (352) 589-9214
OAK SPRINGS, LLC (WU875) 1886 CANOVA STREET S. PALM BAY, FL 32909-2931	MICHAEL CAMPBELL (321) 837-0565

**LIST OF WATER AND WASTEWATER UTILITIES IN LAKE COUNTY
(VALID FOR 60 DAYS)
07/18/2008 - 09/15/2008**

<u>UTILITY NAME</u>	<u>MANAGER</u>
<u>LAKE COUNTY</u>	
PINE HARBOUR WATER UTILITIES (WU635) P. O. BOX 447 FRUITLAND PARK, FL 34731-0477	SANDRA WESSON (352) 787-2944
RAINTREE UTILITIES, INC. (WU663) 2100 LAKE EUSTIS DRIVE TAVARES, FL 32778-2064	KEITH J. SHAMROCK (352) 343-3036
SHANGRI-LA BY THE LAKE UTILITIES, INC. (WS728) 1214 WEST IL ROUTE 72 LEAF RIVER, IL 61047-9614	MERTIS L. WERNER (616) 887-8888
SOUTHLAKE UTILITIES, INC. (WS638) 2215 RIVER BLVD. JACKSONVILLE, FL 32204-4647	WILLIAM J. DEAS (904) 387-9292
SUN COMMUNITIES FINANCE, LLC D/B/A WATER OAK UTILITY (WS755) THE AMERICAN CENTER 27777 FRANKLIN ROAD, SUITE 200 SOUTHFIELD, MI 48034-8205	JIM HOEKSTRA (248) 208-2554
UTILITIES, INC. OF PENNBROOKE (WS861) 200 WEATHERSFIELD AVENUE ALTAMONTE SPRINGS, FL 32714-4027	PATRICK C. FLYNN (407) 869-1919
W.B.B. UTILITIES, INC. (WU639) 4223 BAIR AVENUE FRUITLAND PARK, FL 34731-5618	RICHARD E. BAIR (352) 787-4347

**LIST OF WATER AND WASTEWATER UTILITIES IN LAKE COUNTY
(VALID FOR 60 DAYS)
07/18/2008 - 09/15/2008**

UTILITY NAME

MANAGER

GOVERNMENTAL AGENCIES

ADMINISTRATOR, CITY OF UMATILLA
P. O. BOX 2286
UMATILLA, FL 32784-2286

CLERK, BOARD OF COUNTY COMMISSIONERS, LAKE COUNTY
P. O. BOX 7800
TAVARES, FL 32778-7800

DEP CENTRAL DISTRICT
3319 MAGUIRE BLVD., SUITE 232
ORLANDO, FL 32803-3767

DEP SOUTHWEST DISTRICT
3804 COCONUT PALM DRIVE
TAMPA, FL 33618-8318

EAST CENTRAL FLORIDA PLANNING COUNCIL
631 NORTH WYMORE ROAD, SUITE 100
MAITLAND, FL 32751

MAYOR, CITY OF CLERMONT
P. O. BOX 120219
CLERMONT, FL 32712-0219

MAYOR, CITY OF EUSTIS
P. O. DRAWER 68
EUSTIS, FL 32727-0068

MAYOR, CITY OF FRUITLAND PARK
506 WEST BERCKMAN STREET
FRUITLAND PARK, FL 34731-3200

MAYOR, CITY OF GROVELAND
156 SOUTH LAKE AVENUE
GROVELAND, FL 34736-2597

MAYOR, CITY OF LEESBURG
P. O. BOX 490630
LEESBURG, FL 32749-0630

MAYOR, CITY OF MASCOTTE
P. O. BOX 56
MASCOTTE, FL 34753-0056

**LIST OF WATER AND WASTEWATER UTILITIES IN LAKE COUNTY
(VALID FOR 60 DAYS)
07/18/2008 - 09/15/2008**

UTILITY NAMEMANAGERGOVERNMENTAL AGENCIES

MAYOR, CITY OF MINNEOLA
P. O. BOX 678
MINNEOLA, FL 34755-0678

MAYOR, CITY OF MOUNT DORA
P. O. BOX 176
MOUNT DORA, FL 32756-0176

MAYOR, CITY OF TAVARES
P. O. BOX 1068
TAVARES, FL 32778-1068

MAYOR, TOWN OF ASTATULA
P. O. BOX 609
ASTATULA, FL 34705-0609

MAYOR, TOWN OF HOWEY-IN-THE-HILLS
P. O. BOX 128
HOWEY-IN-THE-HILLS, FL 34737-0128

MAYOR, TOWN OF LADY LAKE
409 FENNELL BLVD.
LADY LAKE, FL 32159-3159

MAYOR, TOWN OF MONTVERDE
P. O. BOX 560008
MONTVERDE, FL 34729-0008

ST. JOHNS RIVER WTR MANAGEMENT DISTRICT
P.O. BOX 1429
PALATKA, FL 32178-1429

**LIST OF WATER AND WASTEWATER UTILITIES IN LAKE COUNTY
(VALID FOR 60 DAYS)
07/18/2008 - 09/15/2008**

UTILITY NAME

MANAGER

STATE OFFICIALS

STATE OF FLORIDA PUBLIC COUNSEL
C/O THE HOUSE OF REPRESENTATIVES
THE CAPITOL
TALLAHASSEE, FL 32399-1300

OFFICE OF COMMISSION CLERK
FLORIDA PUBLIC SERVICE COMMISSION
2540 SHUMARD OAK BOULEVARD
TALLAHASSEE, FL 32399-0850

**LIST OF WATER AND WASTEWATER UTILITIES IN VOLUSIA COUNTY
(VALID FOR 60 DAYS)
07/18/2008 - 09/15/2008**

UTILITY NAME

MANAGER

VOLUSIA COUNTY

AQUA UTILITIES FLORIDA, INC. (WS887)
762 WEST LANCASTER AVENUE
BRYN MAWR, PA 19010-3402

KIMBERLY A. JOYCE
(610) 645-1077

D & E WATER RESOURCES, L.L.C. (WS905)
ONE CONCOURSE PARKWAY, SUITE 755
ATLANTA, GA 30328-6128

D. BRUCE MAY, JR.
(850) 224-7000

FARMTON WATER RESOURCES LLC (WU859)
1625 OSTEEN MAYTOWN ROAD
OSTEEN, FL 32764-9632

F. MARSHALL DETERDING
(850) 877-6555

NORTH PENINSULA UTILITIES CORPORATION (SU615)
P. O. BOX 2803
ORMOND BEACH, FL 32175-2803

ROBERT HILLMAN
(386) 677-6127

PLANTATION BAY UTILITY CO. (WS479)
2379 BEVILLE ROAD
DAYTONA BEACH, FL 32119-8720

DOUG ROSS
(386) 437-9185

TYMBER CREEK UTILITIES, INCORPORATED (WS246)
1951 WEST GRANADA BLVD.
ORMOND BEACH, FL 32174-6740

STEVE P. SHIRAH
(386) 677-5702

**LIST OF WATER AND WASTEWATER UTILITIES IN VOLUSIA COUNTY
(VALID FOR 60 DAYS)
07/18/2008 - 09/15/2008**

UTILITY NAME

MANAGER

GOVERNMENTAL AGENCIES

COUNTY MANAGER/CLERK, VOLUSIA COUNTY
123 WEST INDIANA AVENUE
DELAND, FL 32720-4612

DEP CENTRAL DISTRICT
3319 MAGUIRE BLVD., SUITE 232
ORLANDO, FL 32803-3767

EAST CENTRAL FLORIDA PLANNING COUNCIL
631 NORTH WYMORE ROAD, SUITE 100
MAITLAND, FL 32751

MAYOR, CITY OF DAYTONA BEACH
P. O. BOX 2451
DAYTONA BEACH, FL 32115-2451

MAYOR, CITY OF DAYTONA BEACH SHORES
3050 SOUTH ATLANTIC AVENUE
DAYTONA BEACH SHORES, FL 32118-6159

MAYOR, CITY OF DELAND
% CITY HALL
120 SOUTH FLORIDA AVENUE
DELAND, FL 32720-5422

MAYOR, CITY OF DELTONA
DELTONA MUNICIPAL COMPLEX
2345 PROVIDENCE BLVD.
DELTONA, FL 32725-1806

MAYOR, CITY OF EDGEWATER
P. O. BOX 100
EDGEWATER, FL 32132-0100

MAYOR, CITY OF HOLLY HILL
1065 RIDGEWOOD AVENUE
HOLLY HILL, FL 32117-2898

MAYOR, CITY OF LAKE HELEN
P. O. BOX 39
LAKE HELEN, FL 32744-0039

MAYOR, CITY OF NEW SMYRNA BEACH
210 SAMS AVENUE
NEW SMYRNA BEACH, FL 32168-7040

**LIST OF WATER AND WASTEWATER UTILITIES IN VOLUSIA COUNTY
(VALID FOR 60 DAYS)
07/18/2008 - 09/15/2008**

UTILITY NAME

MANAGER

GOVERNMENTAL AGENCIES

MAYOR, CITY OF OAK HILL
234 SOUTH U.S. HIGHWAY 1
OAK HILL, FL 32759-9647

MAYOR, CITY OF ORMOND BEACH
P. O. BOX 277
ORMOND BEACH, FL 32175-0277

MAYOR, CITY OF PORT ORANGE
1000 CITY CENTER CIRCLE
PORT ORANGE, FL 32129-4144

MAYOR, CITY OF SOUTH DAYTONA
P. O. BOX 214960
SOUTH DAYTONA, FL 32121

MAYOR, TOWN OF ORANGE CITY
205 EAST GRAVES AVENUE
ORANGE CITY, FL 32763-5213

MAYOR, TOWN OF PIERSON
106 NORTH CENTER STREET
PIERSON, FL 32180-2219

MAYOR, TOWN OF PONCE INLET
4300 SOUTH ATLANTIC AVENUE
PONCE INLET, FL 32127-6904

ST. JOHNS RIVER WTR MANAGEMENT DISTRICT
P.O. BOX 1429
PALATKA, FL 32178-1429

**LIST OF WATER AND WASTEWATER UTILITIES IN VOLUSIA COUNTY
(VALID FOR 60 DAYS)
07/18/2008 - 09/15/2008**

UTILITY NAME

MANAGER

STATE OFFICIALS

STATE OF FLORIDA PUBLIC COUNSEL
C/O THE HOUSE OF REPRESENTATIVES
THE CAPITOL
TALLAHASSEE, FL 32399-1300

OFFICE OF COMMISSION CLERK
FLORIDA PUBLIC SERVICE COMMISSION
2540 SHUMARD OAK BOULEVARD
TALLAHASSEE, FL 32399-0850