



November 19, 2007

Beth Salak, Director
Competitive Markets and Enforcement
Florida Public Service Commission
Attn: Tariff Section
2540 Shumard Oak Boulevard
Tallahassee, Florida 32399-0850

Dear Mrs. Salak:

Pursuant to Florida Statute 364.051, we are filing herewith revisions to AT&T Florida's General Subscriber Service Tariff. Following are the affected pages:

General Subscriber Service Tariff

Hobe Sound	Exchange Service Map	Twelfth Revised Page 1
	Exchange Service Map	First Revised Page 2
Stuart	Base Rate Area Map	Seventh Revised Page
	Exchange Service Map	Seventeenth Revised Page 1
	Exchange Service Map	Ninth Revised Page 2

This tariff updates the exchange maps associated with the Hobe Sound and Stuart to reflect how AT&T Florida is planning to provide service.

Acknowledgment, date of receipt and authority number of this filing are requested.

Your consideration will be appreciated.

Yours very truly,

Jerry D. Hendrix (slg)

Regulatory Vice President

Attachments

EXECUTIVE SUMMARY

Introduction:

AT&T Florida is moving a portion of the Hobe Sound Exchange to the Stuart Exchange to reflect how AT&T Florida is planning to provide service to a new subdivision called Sunlight Ranch. The subdivision is divided between 2 exchanges, Hobe Sound, which is served by AT&T Florida, and Indiantown, which is served by ITS Telecommunications). AT&T Florida is moving the AT&T portion of the Hobe Sound exchange to the Stuart exchange to reflect how AT&T plans to serve the subdivision. If the Commission approves the joint area transfer that will soon be filed, AT&T will file subsequent tariff pages to reflect those changes. There are currently no customers in Sunlight Ranch subdivision.

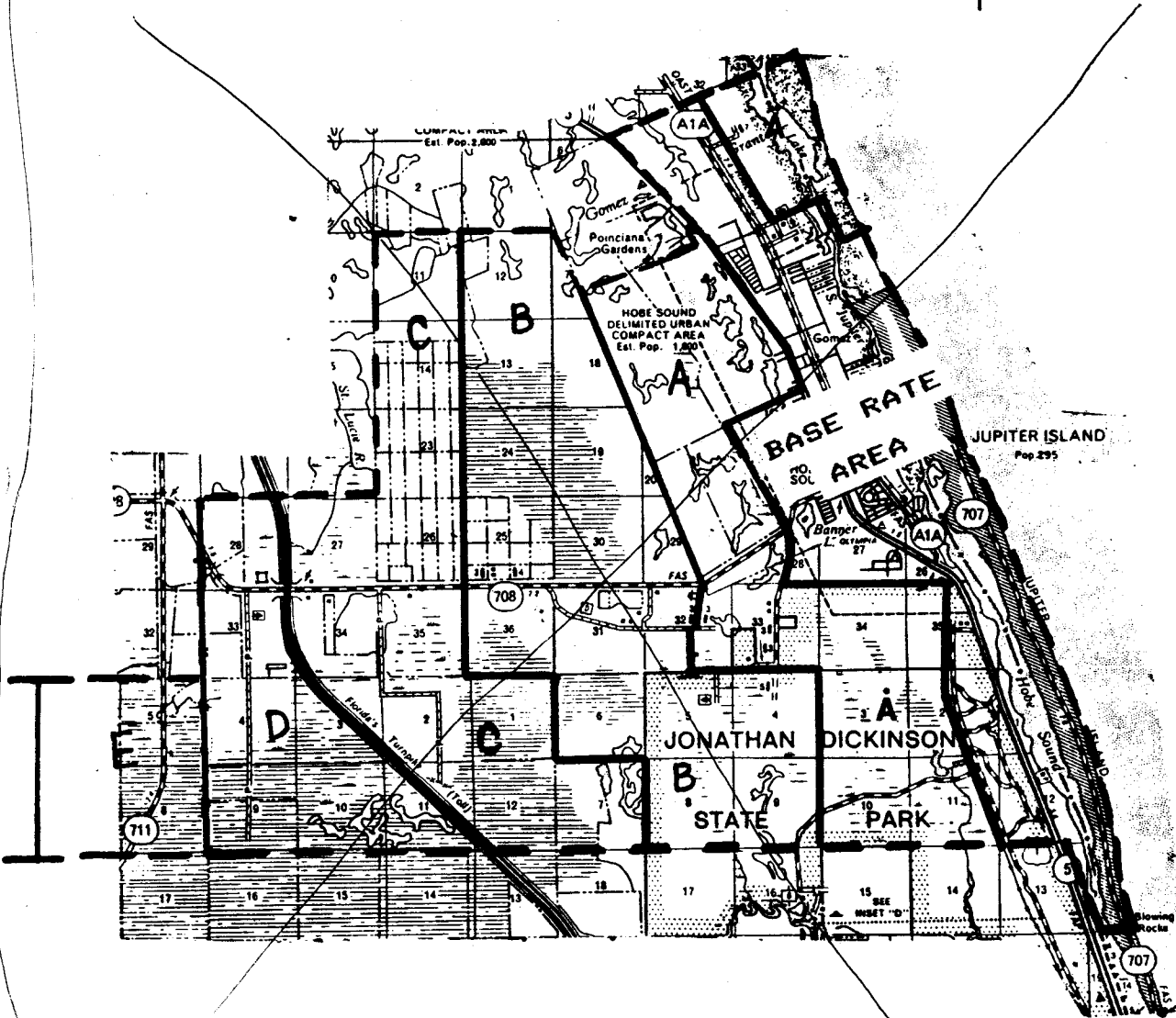
ISSUED: *November 19, 2007*
~~February 5, 1986~~

November 20, 2007

Hobe Sound EXCHANGE SERVICE AREA MAP

~~Watered~~ INSERT A

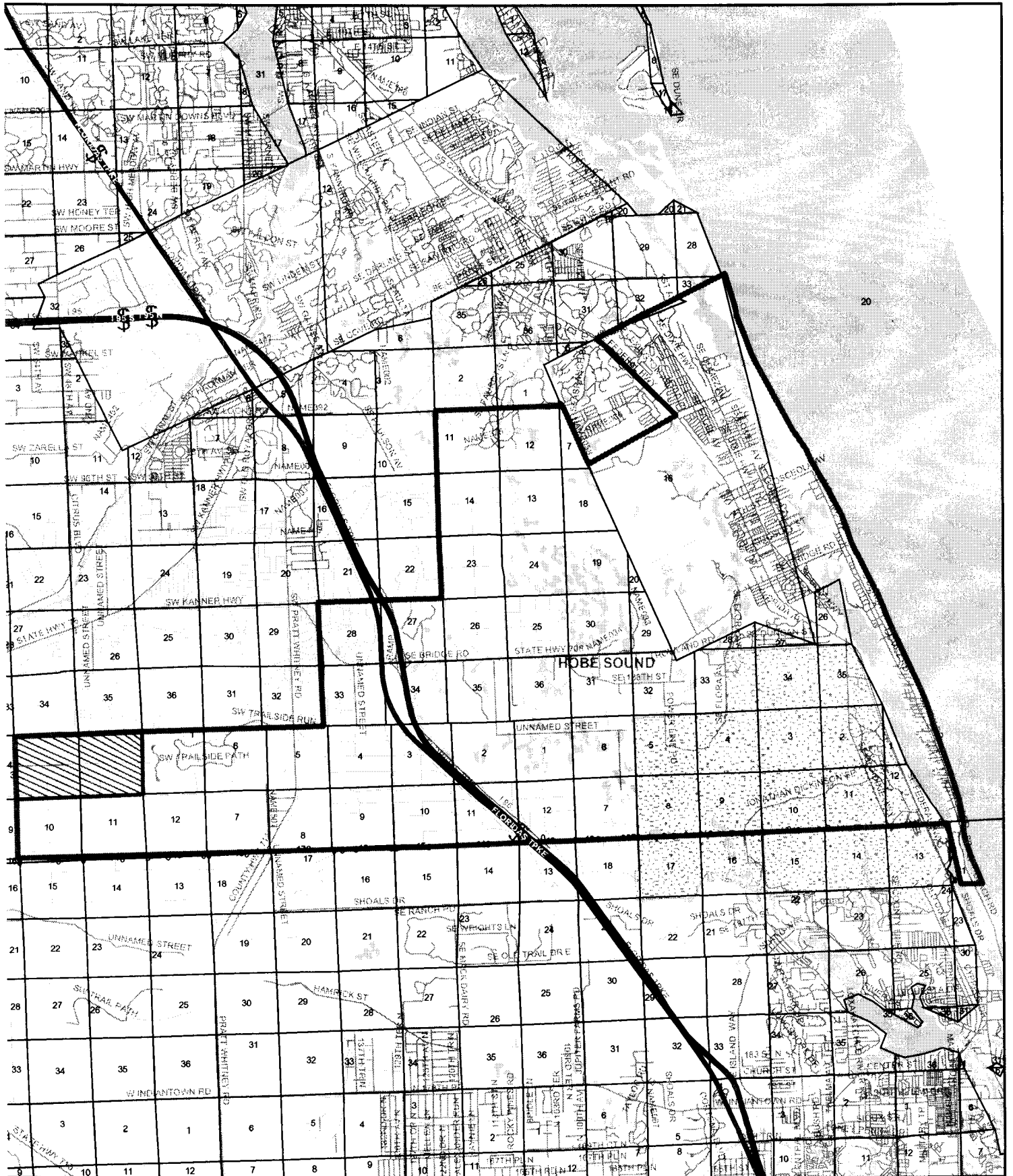
4



Marshall M. Criser III

BY: *Walter H. Alford*, Vice President, Miami, Florida

Insert A



SOUTHERN BELL TELEPHONE
AND TELEGRAPH COMPANY
FLORIDA

Bellsouth Telecommunications, Inc
HOBE SOUND, FLA. Exchange
ORIGINAL SHEET 2
page

Hobe Sound
EXCHANGE SERVICE AREA MAP First Revised Page 2

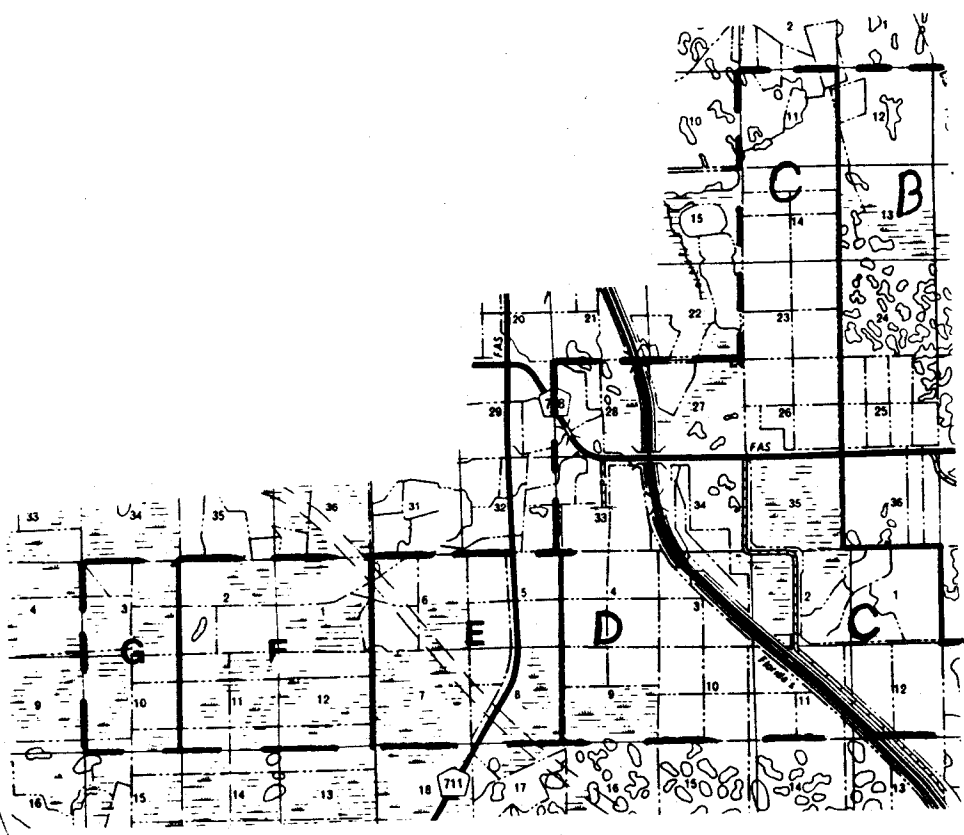
ISSUED: February 5, 1986
November 19, 2007

EFFECTIVE: April 7, 1986
November 20, 2007

(Deleted)

WESTERN PART

(0)



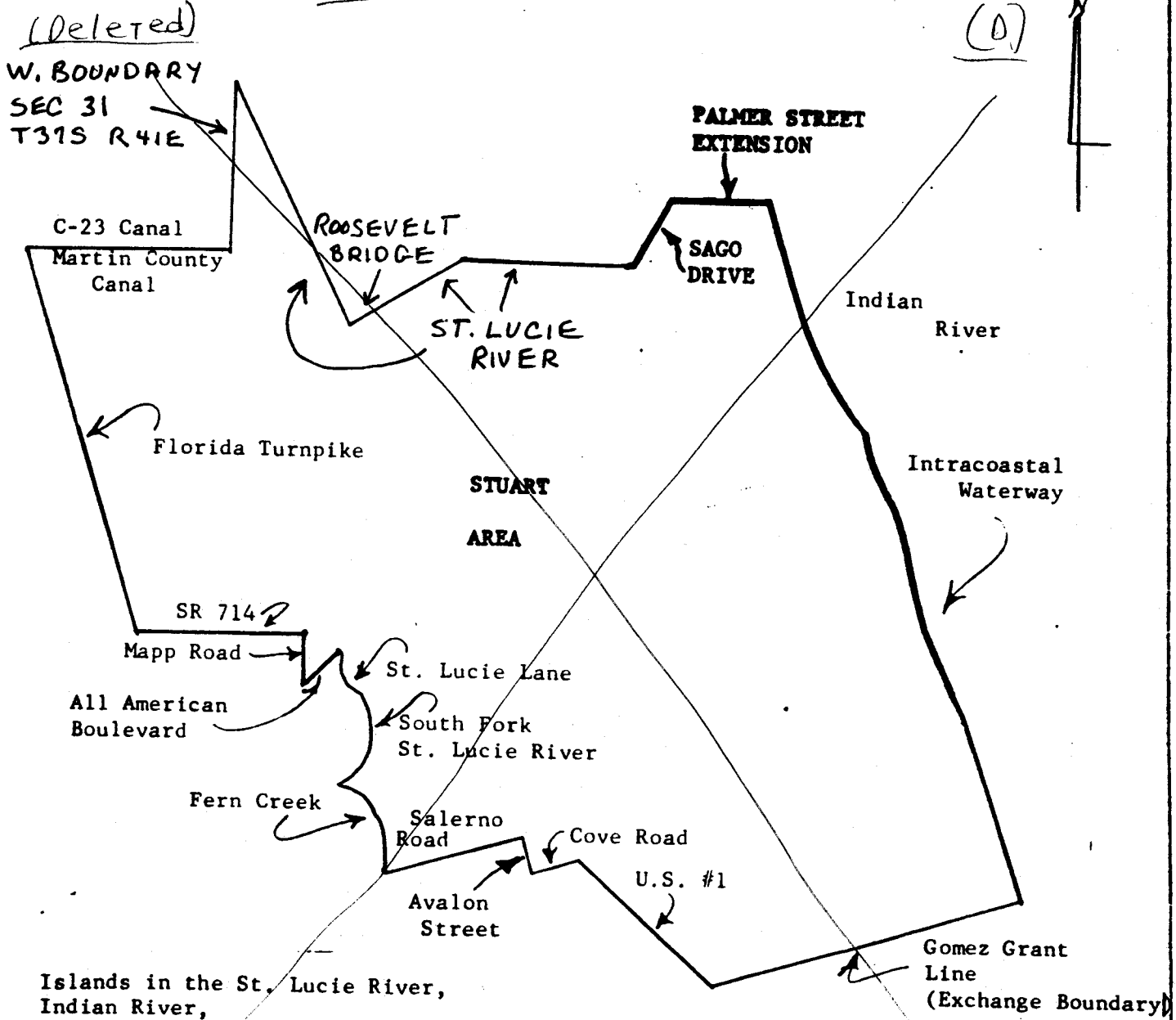
BY: ~~Walter H. Alford~~, Vice President, Miami, Florida

Marshall M. Criser III

ISSUED: ~~September 15, 1985~~
November 19, 2007

EFFECTIVE: November 12, 1985
20 2007

STUART BASE RATE AREA MAP



(Deleted)

W. BOUNDARY
SEC 31
T31S R41E

(0)

C-23 Canal
Martin County Canal

ROOSEVELT BRIDGE

PALMER STREET EXTENSION

SAGO DRIVE

ST. LUCIE RIVER

Indian River

Florida Turnpike

STUART AREA

Intracoastal Waterway

SR 714

Mapp Road

St. Lucie Lane

All American Boulevard

South Fork St. Lucie River

Fern Creek

Salerno Road

Cove Road

U.S. #1

Avalon Street

Gomez Grant Line
(Exchange Boundary)

Islands in the St. Lucie River, Indian River, Okeechobee Waterway and the Intracoastal Waterway are not included in the Base Rate Area with the following exception:
None

BY: ~~Walter H. Alford~~, Vice President, ^{FL} Miami, Florida
Marshall M. Criser III

Bellsouth Telecommunications Inc.

SOUTHERN BELL TELEPHONE

AND TELEGRAPH COMPANY

FLORIDA

Exchange Seventeenth STUART, FLA. Page 1

Sixteenth Revised Sheet 1

Cancels Fifteenth Revised Sheet 1

Sixteenth Page 1

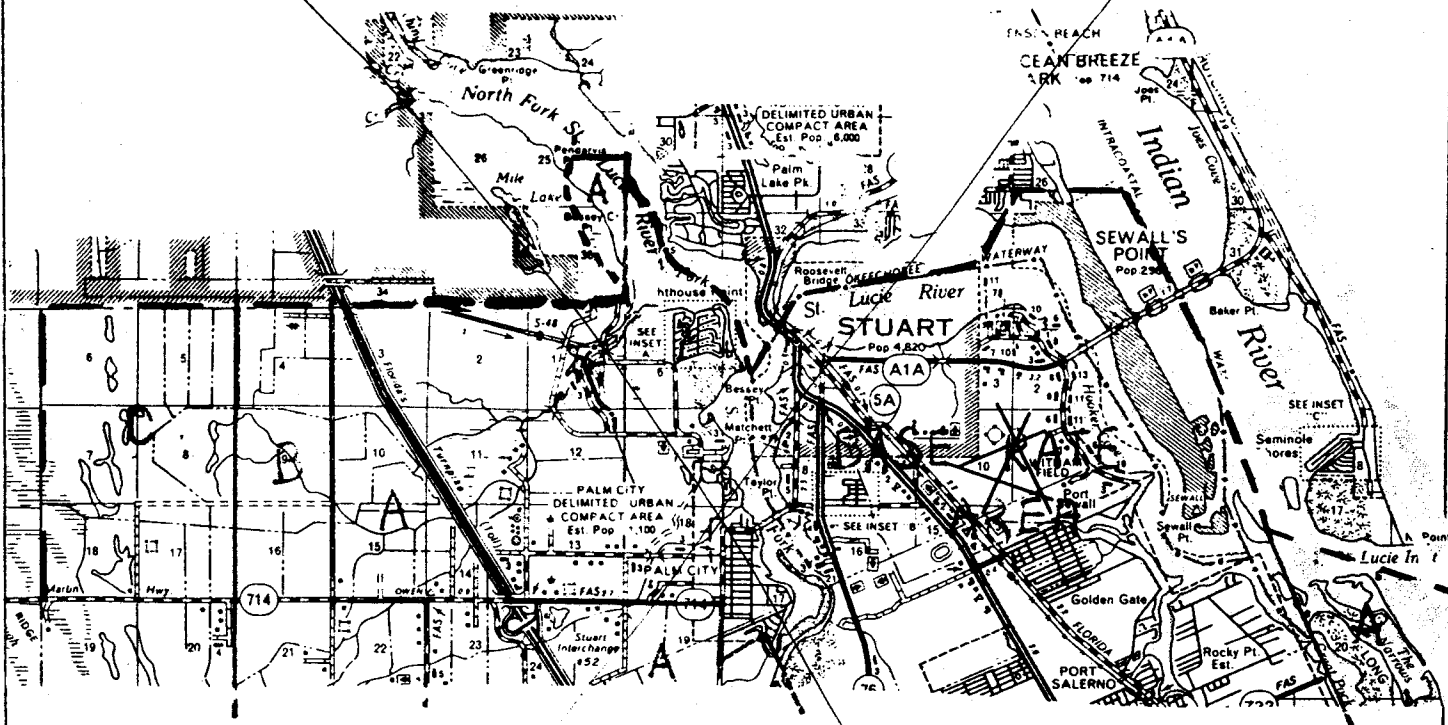
ISSUED: November 19, 2007
September 15, 1985

Effective: November 12, 1985

20 2007

STUART EXCHANGE SERVICE AREA MAP

INSERT B



Section 25 and 36 T37SR40E, St. Lucie County are wholly within the Port St. Lucie exchange excepting the Wide Waters subdivision, Gilson property and vacant land between, which are in the Stuart exchange.

FL

BY: ~~Walter H. Alford, Vice President, Miami, Florida~~
Marshall M. Criser, III,

INSERT B



SOUTHERN BELL TELEPHONE
AND TELEGRAPH COMPANY
FLORIDA

Bellcoath
Telecommunications,
INC

Nineth Exchange
STUART, FLA. Eighth Revised Sheet 2 Page
Cancels Seventh Revised Sheet 2
Eighth Page

ISSUED: September 15, 1985

November 19, 2007
STUART

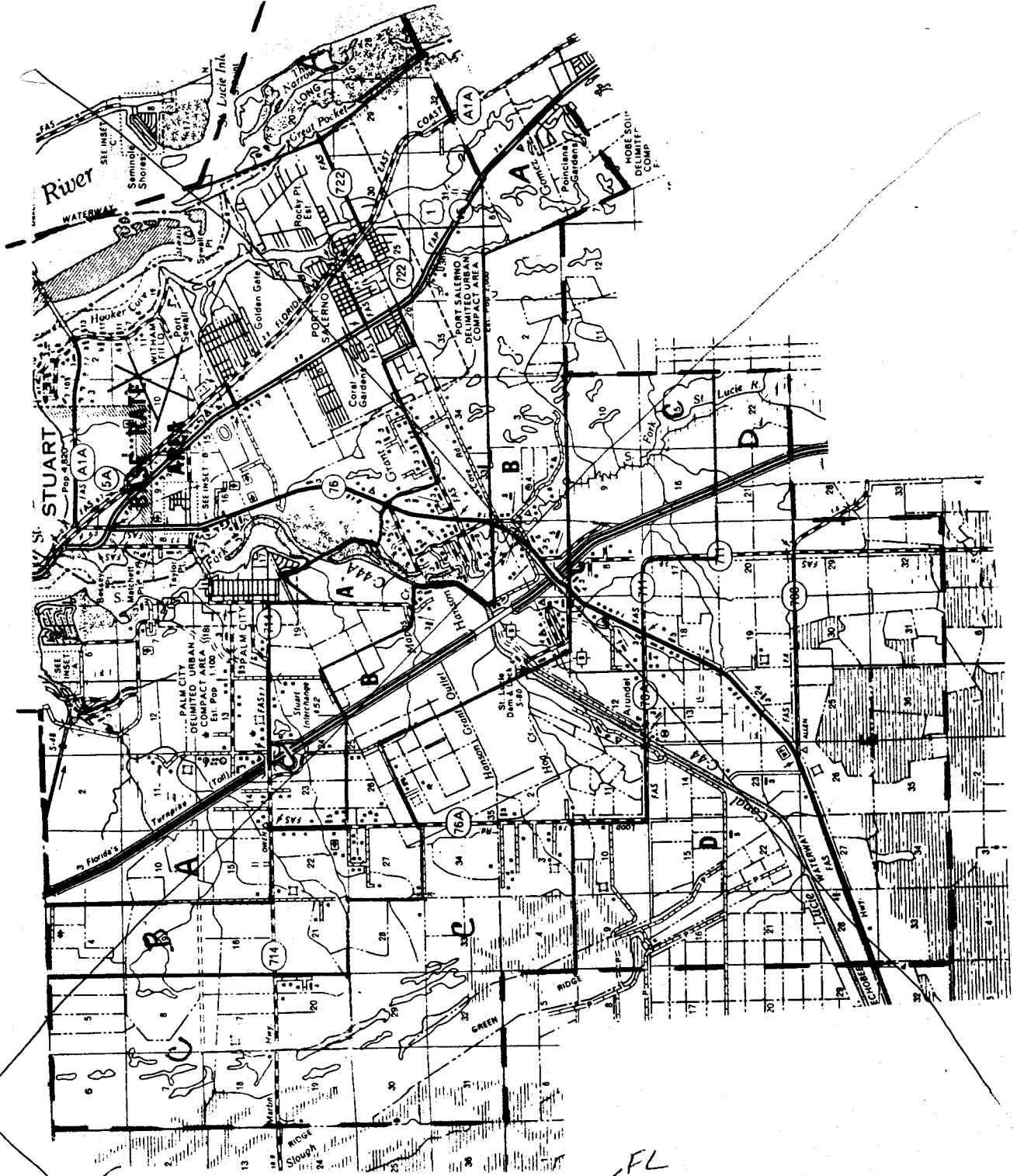
EXCHANGE SERVICE AREA MAP

EFFECTIVE: November 12, 1985

20 2007

(deleted)

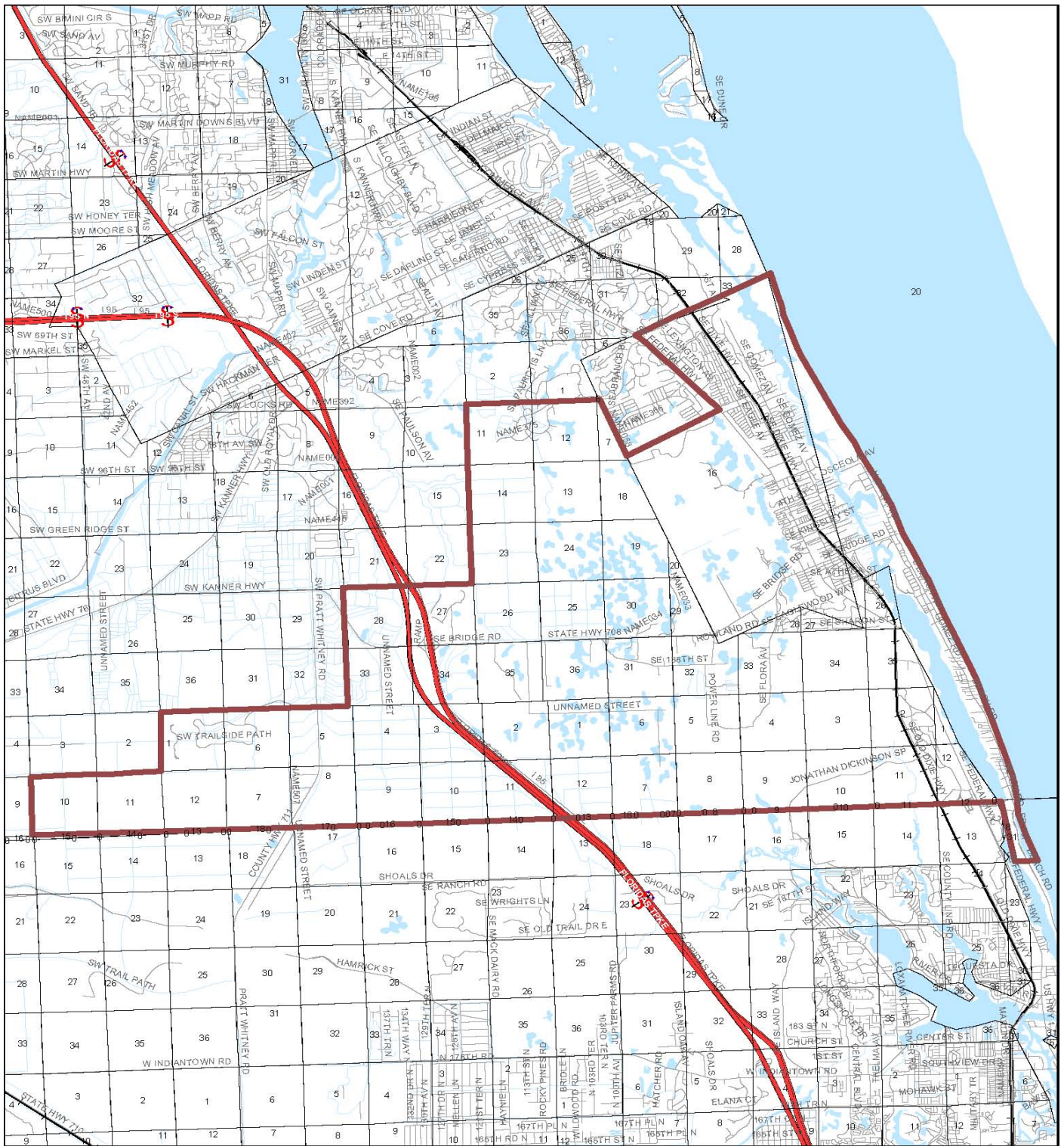
(D)



BY: Walter H. Alford, Vice President, Miami, Florida
Marshall M. Criser III

EFFECTIVE: November 20, 2007

Hobe Sound Exchange Area Map



All BellSouth marks contained herein and as set forth in the trademarks and servicemarks section of this Tariff are owned by BellSouth Intellectual Property Corporation.

BELLSOUTH
TELECOMMUNICATIONS, INC.
FLORIDA
ISSUED: November 19, 2007
BY: Marshall M. Criser III, President – FL
Miami, Florida

HOBE SOUND EXCHANGE
First Revised Page 2
Cancels Original Revised Page 2

EFFECTIVE: November 20, 2007

Hobe Sound Exchange Area Map

(Deleted)

(D)

BELLSOUTH
TELECOMMUNICATIONS, INC.
FLORIDA
ISSUED: November 19, 2007
BY: Marshall M. Criser III, President – FL
Miami, Florida

STUART EXCHANGE
Seventh Revised Page
Cancels Sixth Revised Page

EFFECTIVE: November 20, 2007

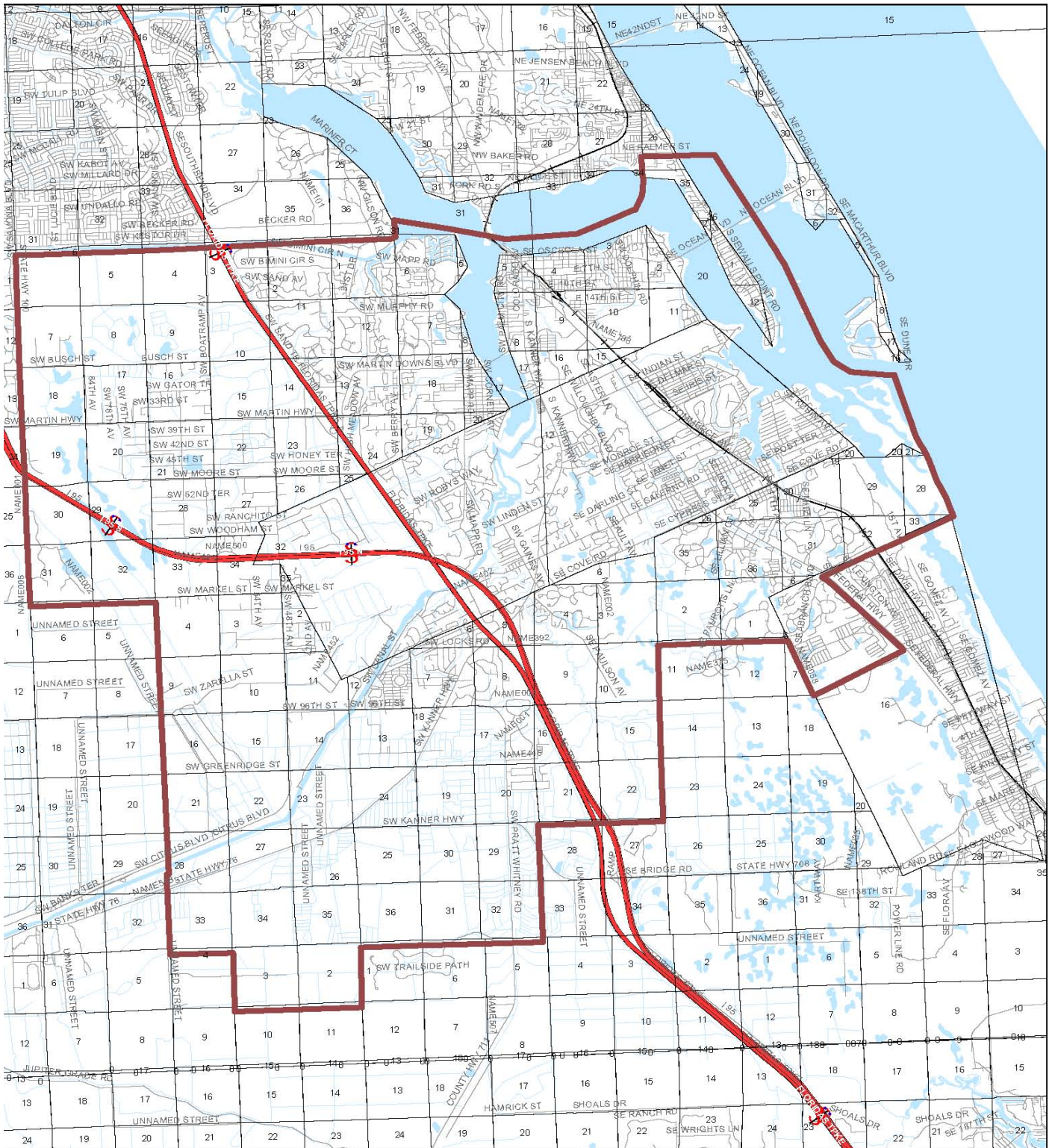
Stuart Exchange Base Rate Area Map

(Deleted)

(D)

EFFECTIVE: November 20, 2007

Stuart Exchange Area Map



All BellSouth marks contained herein and as set forth in the trademarks and servicemarks section of this Tariff are owned by BellSouth Intellectual Property Corporation.

BELLSOUTH
TELECOMMUNICATIONS, INC.
FLORIDA
ISSUED: November 19, 2007
BY: Marshall M. Criser III, President – FL
Miami, Florida

STUART EXCHANGE
Ninth Revised Page 2
Cancels Sixth Revised Page 2

EFFECTIVE: November 20, 2007

Stuart Exchange Area Map

(Deleted)

(D)