

LAW OFFICES  
ROSE, SUNDBSTROM & BENTLEY, LLP  
2548 BLAIRSTONE PINES DRIVE  
TALLAHASSEE, FLORIDA 32301

FREDERICK L. ASCHAUER, JR.  
CHRIS H. BENTLEY, P.A.  
ROBERT C. BRANNAN  
F. MARSHALL DIETERDING  
JOHN R. JENKINS, P.A.  
KYLE L. KEMPER  
STEVEN T. MINDLIN, P.A.  
CHASITY H. O'STEEN  
DAREN L. SHIPPY  
WILLIAM E. SUNDBSTROM, P.A.  
DIANE D. TREMOR, P.A.  
JOHN L. WHARTON  
ROBERT M. C. ROSE (1924-2006)

(850) 877-6555  
FAX (850) 656-4029  
www.rsballoorneys.com

REPLY TO CENTRAL FLORIDA OFFICE

CENTRAL FLORIDA OFFICE  
SANLANDO CENTER  
2180 W. STATE ROAD 434, SUITE 2118  
LONGWOOD, FLORIDA 32779  
(407) 830-6331  
FAX (407) 830-8522

MARTIN S. FRIEDMAN, P.A.  
BRIAN J. STREET

CHRISTIAN W. MARCELLI, OF COUNSEL  
(LICENSED IN NEW YORK ONLY)

July 22, 2008

E-FILING

Ann Cole, Commission Clerk  
Office of Commission Clerk  
Florida Public Service Commission  
2540 Shumard Oak Boulevard  
Tallahassee, FL 32399-0850

RE: Docket No.: 080500-WS; Application of Indiantown Company, Inc., for Authority for  
Transfer of Majority Organizational Control  
Our File No.: 43016.01

Dear Ms. Cole:

Enclosed for filing is Indiantown Company, Inc.'s Late Filed Exhibit "G" to its  
Application for Transfer of Majority Organizational Control in Martin County, Florida, which  
is the Affidavit that notice of the Application was given to each customer in accordance with  
Section 367.045(1)(a), Florida Statutes, and Rule 25-30.030(6), Florida Administrative  
Code.

Should you have any questions regarding the enclosed, please do not hesitate to give  
me a call.

Very truly yours,



CHRISTIAN W. MARCELLI  
Of Counsel

CWM/tlc  
Enclosures

cc: Mr. David G. King, Jr. (w/enclosures)  
Jeffrey S. Leslie, President (w/enclosures)  
Kenneth A. Norman, Esquire (w/enclosures)

BEFORE THE FLORIDA PUBLIC SERVICE COMMISSION

IN RE: Application of  
INDIANTOWN COMPANY INC.  
for authority for transfer of  
majority organizational control

---

Docket No. 080500-WS

NOTICE OF FILING

Applicant, INDIANTOWN COMPANY, INC., by and through its undersigned attorneys, hereby gives notice of filing in the above-referenced docket Late filed Exhibit "G" to its Application, which is the Affidavit that notice of the Application was given to each customer in accordance with Section 367.045(1)(a), Florida Statutes, and Rule 25-30.030(6), Florida Administrative Code.

Respectfully submitted this 22<sup>nd</sup> day of  
July, 2008, by:

ROSE, SUNDSTROM & BENTLEY, LLP  
Sanlando Center  
2180 W. State Road 434  
Suite 2118  
Longwood, Florida 32779  
(407) 830-6331 Telephone  
(407) 830-8522 Facsimile  
Email: [mfriedman@rsbatttoneys.com](mailto:mfriedman@rsbatttoneys.com)

By: \_\_\_\_\_

  
MARTIN S. FRIEDMAN


AFFIDAVIT OF MAILING

STATE OF FLORIDA


COUNTY OF MARTIN


Before me, the undersigned authority, authorized to administer oaths and take acknowledgments, personally appeared JEFFREY S. LESLIE, who, after being duly sworn on oath, did depose on oath and say that he is the President of Postco, Inc., the sole shareholder of Indiantown Company, Inc., and that on July 18th 2008, he did send by regular U.S. Mail, a copy of the Notice of Application for a Transfer of Majority Organizational Control, attached hereto, to all customers of the utility.

FURTHER AFFIANT SAYETH NAUGHT.

  
\_\_\_\_\_  
Print Name: Jeffrey S. Leslie  
Print Title: President

Sworn to and subscribed before me this 18th day of July, 2008, by Jeffrey S. Leslie, who is personally known to me or has produced N/A as identification.

  
\_\_\_\_\_  
Print Name: Mary Ann Holt  
NOTARY PUBLIC  
My Commission Expires:



NOTICE OF APPLICATION FOR A TRANSFER OF  
MAJORITY ORGANIZATIONAL CONTROL

Notice is hereby given on the 18<sup>th</sup> day of July, 2008, pursuant to Section 367.045, Florida Statutes, and Rule 25-30.030, Florida Administrative Code, by Indiantown Company, Inc., 15158 S. W. Farms Road, Indiantown, FL 34956, of its application for transfer of majority organizational control of Indiantown Company, Inc. (Water Certificate No. 387-W and Wastewater Certificate No. 331-S) for the following described territory in Martin County, Florida:

Water and Wastewater

Township 39 South, Range 38 East, Martin County

All of Section 22, South of State Road 710 R/W

Section 25, the South  $\frac{1}{2}$

Section 26, the West  $\frac{1}{2}$  of the South  $\frac{1}{2}$

Parcel 1

In Section 26, Township 39 South, Range 38 East, commence at the Northwest corner of said Section 26, thence south along the west line of said Section 26 to the intersection with the westerly projection of the north line of Tract 56, Block B according to the Plat of Indiantown Farms as recorded in Plat Book 1, page 80 Public Records, Martin County, Florida, and the Point of Beginning; thence east along the north line of Tracts 56 and 11 and the easterly projection thereof to the east line of the west one-half of said Section 26; thence south along said east line to the intersection with the easterly projection of the south line of said Tract 11; thence west along the south lines of said Tracts 11 and 56 and the westerly projections thence to the west line of the aforesaid Section 26; thence north along said west line to the Point of Beginning.

All of Section 27, South of State Road 710 R/W

All of Section 34

All of Section 35, South of State Road 710 R/W

All of Section 36

Township 40 South, Range 38 East, Martin County

Section 1

The North  $\frac{3}{4}$  of the East  $\frac{1}{2}$ , the East  $\frac{1}{2}$  of the North  $\frac{1}{2}$  of the West  $\frac{1}{2}$ , and the West  $\frac{1}{2}$  of the North  $\frac{1}{2}$  of the West  $\frac{1}{2}$  lying North of West Farm Road. (West

Farm Road can be described approximately as follows: From the Northeast corner of said section Run 3,309 feet South along the East line to the intersection of West Farm Road; thence North 86 degrees West along said road a distance of 1,095 feet; thence North 59 degrees West a distance of 3,017 feet; thence North 77 degrees West a distance of 1,338 feet to the intersection of said road with the West line of said section. This point is also being 1,314 feet South of the Northwest corner of said section.)

## Section 2

The area lying North of West Farm Road. (West Farm Road can be described approximately as follows: From the Northeast corner of said section run South along the East Section line a distance of 1,314 feet to the intersection of West Farm Road; thence North 77 degrees West a distance of 1,241 feet; thence North 61 degrees West a distance of 2,093 feet to the intersection of the North line of said section. This point also being 3,090 feet West of the Northeast corner of said section.)

## Township 39 South, Range 39 East, Martin County

All of Section 33

### Parcel 2

Section 31, The South  $\frac{1}{4}$

Begin at the Northwest corner of Section 31, Township 39 South, Range 39 East, in the centerline of County Road 609 (SW Allapattah Road); thence east along the north line of said Section 31 to the northeast corner of said Section 31; thence south along the east line of said Section 31 to the intersection with the south line of the North half of the South half of said Section 31; thence west along said south line to the intersection with the west line of said Section 31 and the centerline of said County Road 609; thence north along said west line and centerline to the Northwest corner of said Section 31 and the Point of Beginning.

### Parcel 3

Begin at the Northeast corner of Section 32, Township 39 South, Range 39 East; thence south along the east line of said Section 32 a distance of 1656 feet; thence northwest to the intersection with the north line of said Section 32 at a point 1880 feet west of the Northeast corner of said Section 32; thence east along said north line to the Northeast corner of said Section 32 and the Point of Beginning.

### Parcel 4

Begin at the Southwest corner of Section 32, Township 39 South, Range 39 East; thence north along the west line of said Section 32 to the intersection with the

north line of the Southwest one quarter (SW ¼) of said Section 32; thence east along said north line to the intersection with the east line of said Southwest one quarter (SW ¼) of Section 32; thence south along said east line to the intersection with the south line of said Section 32; thence west along said south line to the Southwest corner of said Section 32 and the Point of Beginning.

Township 40 South, Range 39 East, Martin County

All of Section 5

All of Section 6

All of Sections 4, 7, 8, 9, North of the St. Lucie Canal R/W

Parcel 5

Being a parcel of land lying in Sections 8 and 9, Township 40 South, Range 39 East, Martin County, Florida, being more particularly described as follows: being bounded on the northwest by the southerly right-of-way line of State Road 76 and being bounded on the northeast and southeast by the westerly and northwesterly right-of-way line of SW Indiantown Avenue and being bounded on the southwest by the easterly right of way line of State Road 710.

Objections must be in writing and filed with the Director, Office of Commission Clerk, Florida Public Service Commission, 2540 Shumard Oak Boulevard, Tallahassee, Florida 32399, no later than thirty (30) days after the last date this Notice was mailed or published, whichever is later, with a copy provided to Martin S. Friedman, Esquire, Rose, Sundstrom & Bentley, LLP, Sanlando Center, 2180 W. State Road 434, Suite 2118, Longwood, Florida 32779. The objection must state the grounds for the objection with particularity.