

AUSLEY & MCMULLEN

ATTORNEYS AND COUNSELORS AT LAW

123 SOUTH CALHOUN STREET
P.O. BOX 391 (ZIP 32302)
TALLAHASSEE, FLORIDA 32301
(850) 224-9115 FAX (850) 222-7560

April 28, 2010

RECEIVED-FPSC
10 APR 28 PM 2:40
COMMISSION
CLERK

Ms. Ann Cole, Commission Clerk
Office of Commission Clerk
Florida Public Service Commission
2540 Shumard Oak Blvd.
Tallahassee, FL 32399-0850


Re: Docket No. 100182; Application of Indiantown Company, Inc.
for Authority for Transfer of Majority Organizational Control

Dear Ms. Cole:

Enclosed you will find for filing is Indiantown Company, Inc.'s Notice of Filing its Affidavit of Mailing Late Filed Exhibit "H" to its Application for Transfer of Majority Organizational Control in Martin County, Florida, which is the Affidavit that notice of the Application was published once in a newspaper of general circulation in the applicable territories in accordance with Section 367.045(1)(a), Florida Statutes, and Rule 25-30.030, Florida Administrative Code.

Should you have any questions regarding this filing, please do not hesitate to contact me.

Sincerely,



J. Jeffrey Wahlen

JJW/jh
Enclosure

COM _____
APA _____
ECR _____
GCL _____
RAD _____
SSC _____
ADM _____
OPC _____
CLK _____

cc: Jeffrey S. Leslie, President (w/enclosure)

DOCUMENT NUMBER-DATE
03440 APR 28 09
FPSC-COMMISSION CLERK

BEFORE THE FLORIDA PUBLIC SERVICE COMMISSION


IN RE: Application of
INDIANTOWN COMPANY, INC.
for authority for transfer of
majority organizational control

DOCKET NO. 100182
Filed April 28, 2010

NOTICE OF FILING

Applicant, INDIANTOWN COMPANY, INC., by and through its undersigned attorneys, hereby gives notice of filing in the above-referenced docket Late Filed Exhibit "H" to its Application, which is the Affidavit that notice of the Application was published once in a newspaper of general circulation in the applicable territories in accordance with Section 367.045(1)(a), Florida Statutes, and Rule 25-30.030, Florida Administrative Code.

Respectfully submitted this 28th day of April, 2010.



J. JEFFRY WAHLEN
OPAL MCKINNEY-WILLIAMS
Ausley & McMullen
Post Office Box 391
Tallahassee, FL 32302
Telephone: (850) 224-9115
Facsimile: (850) 222-7560
jwahlen@ausley.com
omckinney-williams@ausley.com

THE PALM BEACH POST

Published Daily and Sunday
West Palm Beach, Palm Beach County, Florida


PROOF OF PUBLICATION


STATE OF FLORIDA
COUNTY OF PALM BEACH

Before the undersigned authority personally appeared **Ellen Sanita**, who on oath says that she is **Call Center Revenue Manager** of The Palm Beach Post, a daily and Sunday newspaper, published at West Palm Beach in Palm Beach County, Florida; that the attached copy of advertising for a **Notice** in the matter **Transfer Majority Organizational Control** was published in said newspaper in the issues of **April 15, 2010**. Affiant further says that the said The Post is a newspaper published at West Palm Beach, in said Palm Beach County, Florida, and that the said newspaper has heretofore been continuously published in said Palm Beach County, Florida, daily and Sunday and has been entered as second class mail matter at the post office in West Palm Beach, in said Palm Beach County, Florida, for a period of one year next preceding the first publication of the attached copy of advertisement; and affiant further says that she/he has neither paid nor promised any person, firm or corporation any discount rebate, commission or refund for the purpose of securing this advertisement for publication in the said newspaper. Also published in Martin and St. Lucie Counties.



Sworn to and subscribed before 15th day of April, A.D. 2010.
Who is personally known to me.



NOTARY PUBLIC-STATE OF FLORIDA
 **Karen M. McLinton**
Commission # DD832672
Expires: NOV. 15, 2012
BONDED THRU ATLANTIC BONDING CO., INC.

NO. 5235397
NOTICE OF APPLICATION FOR A
TRANSFER OF MAJORITY
ORGANIZATIONAL CONTROL
Notice is hereby given on the 14th day
of April, 2010, pursuant to Section 367,
045, Florida Statutes, and Rule 25-30,
030, Florida Administrative Code, by
Indiantown Company, Inc., 15158 S.W.
Farms Road, Indiantown, FL 34956, of
its application for transfer of majority
organizational control of Indiantown
Company, Inc. (Water Certificate No.
387-W and Wastewater Certificate No.
331-S) for the following described territory
in Martin County, Florida:
Water and Wastewater
Township 39 South, Range 38 East, Mar-
tin County
All of Section 22, South of State Road
710 R/W
Section 25, the South 1/2
Section 26, the West 1/2 of the South
1/2
Parcel 1
In Section 26, Township 39 South, Range
38 East, commence at the Northwest
corner of said Section 26, thence south
along the west line of said Section 26 to
the intersection with the westerly
projection of the north line of Tract 56,
Block B according to the Plat of Indian-
town Farms as recorded in Plat Book 1,
page 80 Public Records, Martin County,
Florida, and the Point of Beginning;
thence east along the north line of
Tracts 56 and 11 and the easterly pro-
jection thereof to the east line of the
west one-half of said Section 26; thence
south along said east line to the inter-
section with the easterly projection of
the south line of said Tract 11; thence
west along the south lines of said Tracts
11 and 56 and the westerly projections
thence to the west line of the aforesaid
Section 26; thence north along said
west line to the Point of Beginning.
All of Section 27, South of State Road
710 R/W
All of Section 34
All of Section 35, South of State Road
710 R/W
All of Section 36
Township 40 South, Range 38 East, Mar-
tin County
Section 1
The North 3/4 of the East 1/2, the East
1/2 of the North 1/2 of the West 1/2,
and the West 1/2 of the North 1/2 of
the West 1/2 lying North of West Farm
Road. (West Farm Road can be de-
scribed approximately as follows: From
the Northeast corner of said section
run 3,309 feet South along the East line
to the intersection of West Farm Road;
thence North 86 degrees West along
said road a distance of 1,095 feet;
thence North 59 degrees West a dis-
tance of 3,017 feet; thence North 77
degrees West a distance of 1,338 feet
to the intersection of said road with the
West line of said section. This point is
also being 1,314 feet South of the
Northwest corner of said section.)
Section 2
The area lying North of West Farm Road.
(West Farm Road can be described
approximately as follows: From the
Northeast corner of said section run
South along the East Section line a dis-
tance of 1,314 feet to the inter-
section of West Farm Road; thence North
77 degrees West a distance of 1,241 feet;
thence North 61 degrees West a dis-
tance of 2,093 feet to the inter-
section of the North line of said section.
This point also being 3,090 feet West of
the Northeast corner of said section.)
Township 39 South, Range 39 East,
Martin County
All of Section 33
Parcel 2
Section 31, The South 1/4
Begin at the Northwest corner of Section
31, Township 39 South, Range 39 East,
in the centerline of County Road 609
(SW Allapattah Road); thence east
along the north line of said Section 31
to the northeast corner of said Section
31; thence south along the east line of
said Section 31 to the intersection with
the south line of the North half of the
South half of said Section 31; thence
west along said south line to the inter-
section with the west line of said
Section 31 and the centerline of said
County road 609; thence north along
said west line and centerline to the
Northwest corner of said Section 31
and the Point of Beginning.
Parcel 3
Begin at the Northeast corner of Section
32, Township 39 South, Range 39 East;
thence south along the east line of said
Section 32 a distance of 1655 feet;
thence northwest to the intersection
with the north line of said Section 32,
at a point 1880 feet west of the Northeast
corner of said Section 32, thence east
along said north line to the Northeast
corner of said Section 32 and the Point
of Beginning.
Parcel 4
Begin at the Southwest corner of Section
32, Township 39 South, Range 39 East;
thence north along the west line of said
Section 32 to the intersection with the
north line of the Southwest one quarter
(SW 1/4) of said Section 32; thence east
along said north line to the intersection

south along said east line to the intersection with the south line of said Section 32; thence west along said south line to the Southwest corner of said Section 32 and the Point of Beginning.

Township 40 South, Range 39 East,
Martin County

All of Section 5

All of Section 6

All of Sections 4, 7, 8, 9, North of the St. Lucie Canal R/W

Parcel 5

Being a parcel of land lying in Sections 8 and 9, Township 40 South, Range 39 East, Martin County, Florida, being more particularly described as follows: being bounded on the northwest by the southerly right-of-way line of State Road 76 and being bounded on the northeast and southeast by the westerly and northwesterly right-of-way line of SW Indiantown Avenue and being bounded on the southwest by the easterly right of way line of State Road 710.

Objections must be in writing and filed with the Director, Office of Commission Clerk, Florida Public Service Commission, 2540 Shumard Oak Boulevard, Tallahassee, Florida 32399, no later than thirty (30) days after the last date this Notice was mailed or published, whichever is later, with a copy provided to J. Jeffrey Wahlen, Ausley & McMullen, Post Office Box 391, Tallahassee, FL 32302. The objection must state the grounds for the objection with particularity.

PUB: The Palm Beach Post
April 15, 2010