



Burrow ID	Status	Latitude	Longitude
GT-1-30	PO	30.292537	-82.771769
GT-1-31	PO	30.292593	-82.772542
GT-1-32	PO	30.292198	-82.773368
GT-1-33	PO	30.292123	-82.771114
GT-1-34	PO	30.291676	-82.771903

- LEGEND**
- Site Boundary
  - Potentially Occupied Burrow
  - ~ Transects






**FIGURE 4**  
**GOPHER TORTOISE BURROW SURVEY MAP**  
**STAGING AREA 2**

COUNTY: COLUMBIA  
 SCALE: 1 in = 100 feet FILE NAME: NFRC\_Staging2\_GT  
 DRAWN BY: unash DATE: 8/21/2020 9:07:13 AM

Sources: FDOT, 2018; ECT, 2019, E&E, 2019; Golder, 2019; ESRI, 2018

NORTH FLORIDA RESILIENCY CONNECTION



FPL 040709  
20210015-EL  
NAD 1983 StatePlane Florida North FIPS 0903 Feet