



- LEGEND**
- Site Boundary
 - 441 - Pine Plantation (17.89 ac)




FIGURE 3
LAND USE / LAND COVER MAP
STAGING AREA 2

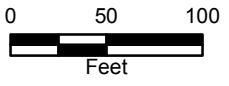
COUNTY: COLUMBIA

SCALE: 1 in = 100 feet FILE NAME: NFRC_Staging2_LULC
 DRAWN BY: unash DATE: 8/21/2020 8:43:24 AM


Sources: FDOT, 2018; ECT, 2019, E&E, 2019; Golder, 2019; ESRI, 2018

NORTH FLORIDA RESILIENCY CONNECTION





0 50 100
Feet



N

FPL 040710
20210015-EL

NAD 1983 StatePlane Florida North FIPS 0903 Feet