



**LEGEND**

Project Boundary
  Land Use/Land Cover  
 Mile Post
  Wetland




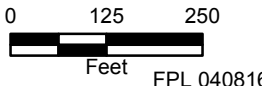
**FIGURE 2**  
**LAND USE / LAND COVER MAP**

SHEET 101 of 298      COUNTY: MADISON  
 SCALE: 1 in = 250 feet      FILE NAME: NFRC\_LULC\_20200731  
 DRAWN BY: unash      DATE: 9/1/2020 8:47:59 AM

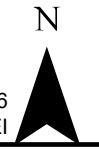
Sources: NFWFMD, 2019; SRWMD, 2019; FDOT, 2018, 2019; ECT, 2019; ESRI, 2018

NORTH FLORIDA RESILIENCY CONNECTION





0    125    250  
Feet





N


FPL 040816  
20210015-EI

NAD 1983 StatePlane Florida North FIPS 0903 Feet



**LEGEND**

 Project Boundary  Land Use/Land Cover

 Mile Post




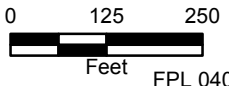
**FIGURE 2**  
**LAND USE / LAND COVER MAP**

SHEET 102 of 298 COUNTY: MADISON  
 SCALE: 1 in = 250 feet FILE NAME: NFRC\_LULC\_20200731  
 DRAWN BY: unash DATE: 9/1/2020 8:47:59 AM


Sources: NWFWM, 2019; SRWMD, 2019; FDOT, 2018, 2019; ECT, 2019; ESRI, 2018

NORTH FLORIDA RESILIENCY CONNECTION





0 125 250  
Feet



N

FPL 040817  
20210015-EI

NAD 1983 StatePlane Florida North FIPS 0903 Feet



- LEGEND**
- Project Boundary
  - Land Use/Land Cover
  - Mile Post
  - Stream





**FIGURE 2**  
**LAND USE / LAND COVER MAP**

SHEET 103 of 298      COUNTY: MADISON  
 SCALE: 1 in = 250 feet      FILE NAME: NFRC\_LULC\_20200731  
 DRAWN BY: unash      DATE: 9/1/2020 8:47:59 AM


Sources: NWFWM, 2019; SRWMD, 2019; FDOT, 2018, 2019; ECT, 2019; ESRI, 2018

NORTH FLORIDA RESILIENCY CONNECTION





0    125    250  
Feet



N

FPL 040818  
20210015-EI

NAD 1983 StatePlane Florida North FIPS 0903 Feet



- LEGEND**
- Project Boundary
  - Access Area
  - Mile Post
  - Land Use/Land Cover
  - Stream




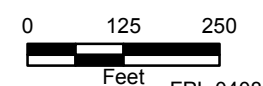
**FIGURE 2**  
**LAND USE / LAND COVER MAP**

SHEET 104 of 298      COUNTY: MADISON  
 SCALE: 1 in = 250 feet      FILE NAME: NFRC\_LULC\_20200731  
 DRAWN BY: unash      DATE: 9/1/2020 8:47:59 AM


Sources: NFWFMD, 2019; SRWMD, 2019; FDOT, 2018, 2019; ECT, 2019; ESRI, 2018

NORTH FLORIDA RESILIENCY CONNECTION





0    125    250  
Feet



N

FPL 040819  
20210015-EI

NAD 1983 StatePlane Florida North FIPS 0903 Feet



**LEGEND**

Project Boundary	Land Use/Land Cover
Access Area	Wetland
Mile Post	Stream




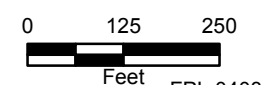
**FIGURE 2**  
**LAND USE / LAND COVER MAP**

SHEET 105 of 298      COUNTY: MADISON  
 SCALE: 1 in = 250 feet      FILE NAME: NFRC\_LULC\_20200731  
 DRAWN BY: unash      DATE: 9/1/2020 8:47:59 AM


Sources: NWFWM, 2019; SRWMD, 2019; FDOT, 2018, 2019; ECT, 2019; ESRI, 2018

NORTH FLORIDA RESILIENCY CONNECTION





0    125    250  
Feet



N

FPL 040820  
20210015-EI

NAD 1983 StatePlane Florida North FIPS 0903 Feet



- LEGEND**
- Project Boundary
  - Land Use/Land Cover
  - Access Area
  - Mile Post




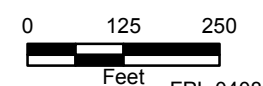
**FIGURE 2**  
**LAND USE / LAND COVER MAP**

SHEET 106 of 298      COUNTY: MADISON  
 SCALE: 1 in = 250 feet      FILE NAME: NFRC\_LULC\_20200731  
 DRAWN BY: unash      DATE: 9/1/2020 8:47:59 AM


Sources: NFWFMD, 2019; SRWMD, 2019; FDOT, 2018, 2019; ECT, 2019; ESRI, 2018

NORTH FLORIDA RESILIENCY CONNECTION





0    125    250  
Feet



N

FPL 040821  
20210015-EI

NAD 1983 StatePlane Florida North FIPS 0903 Feet



- LEGEND**
- Project Boundary
  - Access Area
  - Mile Post
  - Land Use/Land Cover
  - Wetland




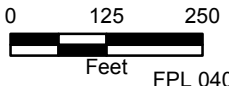
**FIGURE 2**  
**LAND USE / LAND COVER MAP**

SHEET 107 of 298      COUNTY: MADISON  
 SCALE: 1 in = 250 feet      FILE NAME: NFRC\_LULC\_20200731  
 DRAWN BY: unash      DATE: 9/1/2020 8:47:59 AM


Sources: NFWFMD, 2019; SRWMD, 2019; FDOT, 2018, 2019; ECT, 2019; ESRI, 2018

NORTH FLORIDA RESILIENCY CONNECTION





0    125    250  
Feet



N

FPL 040822  
20210015-EI

NAD 1983 StatePlane Florida North FIPS 0903 Feet



**LEGEND**

Project Boundary
  Land Use/Land Cover  
 Mile Post
  Wetland




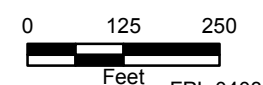
**FIGURE 2**  
**LAND USE / LAND COVER MAP**

SHEET 108 of 298      COUNTY: MADISON  
 SCALE: 1 in = 250 feet      FILE NAME: NFRC\_LULC\_20200731  
 DRAWN BY: unash      DATE: 9/1/2020 8:47:59 AM


Sources: NFWFMD, 2019; SRWMD, 2019; FDOT, 2018, 2019; ECT, 2019; ESRI, 2018

NORTH FLORIDA RESILIENCY CONNECTION





0    125    250  
Feet



N

FPL 040823  
20210015-EI

NAD 1983 StatePlane Florida North FIPS 0903 Feet





**LEGEND**

- Project Boundary
- Access Area
- Mile Post
- Land Use/Land Cover
- Wetland
- Ditch



**FIGURE 2  
LAND USE / LAND COVER MAP**

SHEET 109 of 298 COUNTY: MADISON  
 SCALE: 1 in = 250 feet FILE NAME: NFRC\_LULC\_20200731  
 DRAWN BY: unash DATE: 9/1/2020 8:47:59 AM

**NORTH FLORIDA RESILIENCY CONNECTION**



Sources: NFWFMD, 2019; SRWMD, 2019; FDOT, 2018, 2019; ECT, 2019; ESRI, 2018

NAD 1983 StatePlane Florida North FIPS 0903 Feet



- LEGEND**
- Project Boundary
  - Access Area
  - Mile Post
  - Land Use/Land Cover
  - Wetland
  - Ditch
  - Waterbody




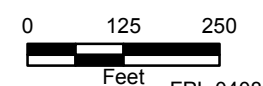
**FIGURE 2**  
**LAND USE / LAND COVER MAP**

SHEET 110 of 298      COUNTY: MADISON  
 SCALE: 1 in = 250 feet      FILE NAME: NFRC\_LULC\_20200731  
 DRAWN BY: unash      DATE: 9/1/2020 8:47:59 AM


Sources: NFWFMD, 2019; SRWMD, 2019; FDOT, 2018, 2019; ECT, 2019; ESRI, 2018

NORTH FLORIDA RESILIENCY CONNECTION





0    125    250  
Feet



N

FPL 040825  
20210015-EI

NAD 1983 StatePlane Florida North FIPS 0903 Feet



- LEGEND**
- Project Boundary
  - Access Area
  - Mile Post
  - Land Use/Land Cover
  - Wetland
  - Waterbody




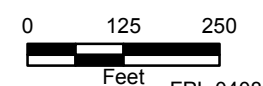
**FIGURE 2**  
**LAND USE / LAND COVER MAP**

SHEET 111 of 298      COUNTY: MADISON  
 SCALE: 1 in = 250 feet      FILE NAME: NFRC\_LULC\_20200731  
 DRAWN BY: unash      DATE: 9/1/2020 8:47:59 AM


Sources: NWFWMD, 2019; SRWMD, 2019; FDOT, 2018, 2019; ECT, 2019; ESRI, 2018

NORTH FLORIDA RESILIENCY CONNECTION





0    125    250  
Feet



N

FPL 040826  
20210015-EI

NAD 1983 StatePlane Florida North FIPS 0903 Feet



- LEGEND**
- Project Boundary
  - Land Use/Land Cover
  - Access Area
  - Wetland
  - Mile Post
  - Ditch




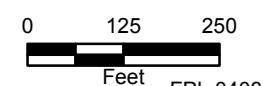
**FIGURE 2**  
**LAND USE / LAND COVER MAP**

SHEET 112 of 298      COUNTY: MADISON  
 SCALE: 1 in = 250 feet      FILE NAME: NFRC\_LULC\_20200731  
 DRAWN BY: unash      DATE: 9/1/2020 8:47:59 AM


Sources: NFWFMD, 2019; SRWMD, 2019; FDOT, 2018, 2019; ECT, 2019; ESRI, 2018

NORTH FLORIDA RESILIENCY CONNECTION





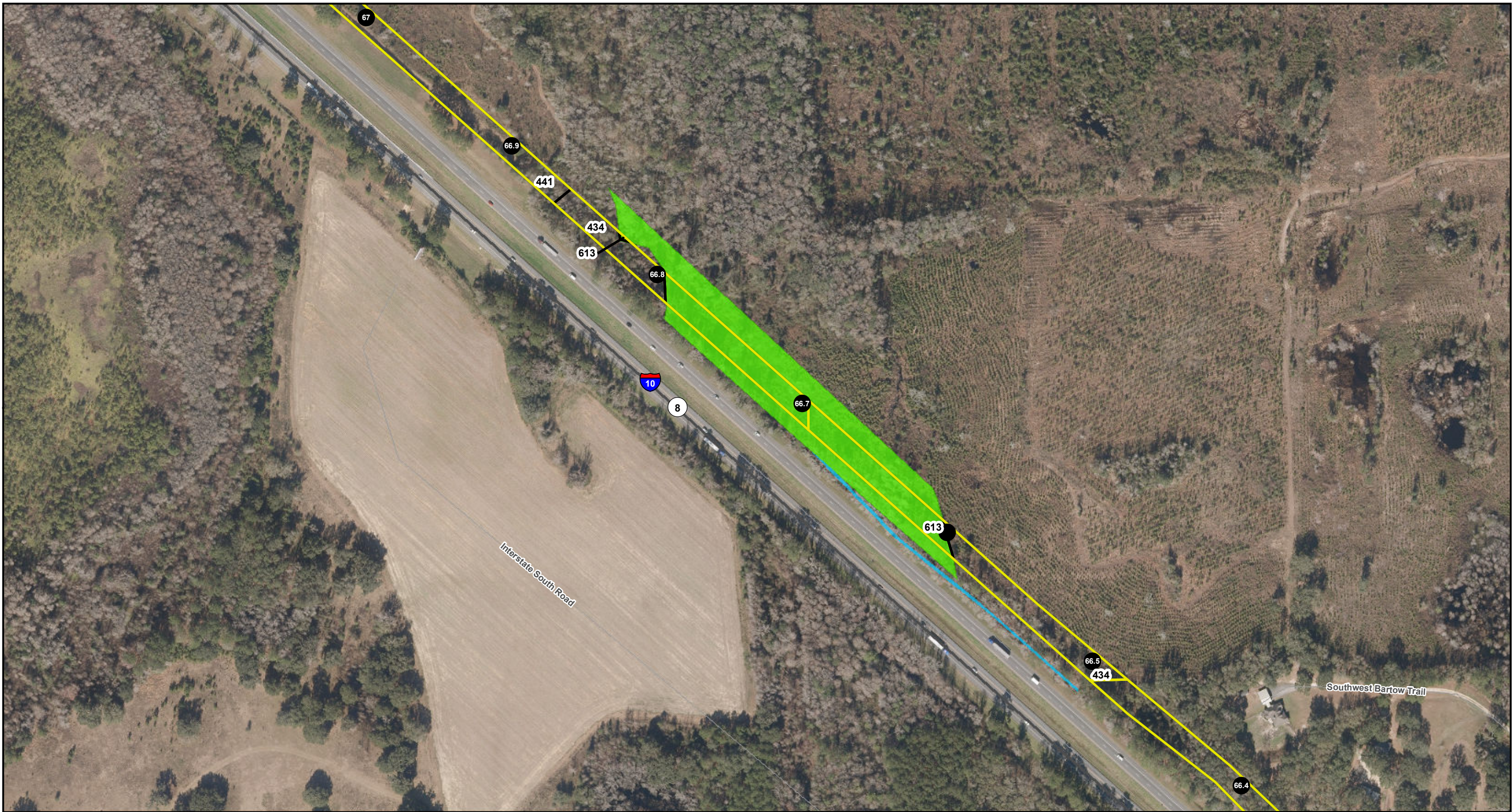
0    125    250  
Feet



N

FPL 040827  
20210015-EI

NAD 1983 StatePlane Florida North FIPS 0903 Feet



- LEGEND**
- Project Boundary
  - Land Use/Land Cover
  - Wetland
  - Ditch
  - Mile Post





**FIGURE 2**  
**LAND USE / LAND COVER MAP**

SHEET 113 of 298      COUNTY: MADISON  
 SCALE: 1 in = 250 feet      FILE NAME: NFRC\_LULC\_20200731  
 DRAWN BY: unash      DATE: 9/1/2020 8:47:59 AM


Sources: NFWMD, 2019; SRWMD, 2019; FDOT, 2018, 2019; ECT, 2019; ESRI, 2018

NORTH FLORIDA RESILIENCY CONNECTION





0    125    250  
Feet



N

FPL 040828  
20210015-EI

NAD 1983 StatePlane Florida North FIPS 0903 Feet



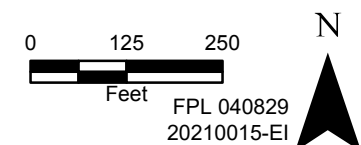
- LEGEND**
- Project Boundary
  - Land Use/Land Cover
  - Access Area
  - Waterbody
  - Mile Post



**FIGURE 2**  
**LAND USE / LAND COVER MAP**

SHEET 114 of 298      COUNTY: MADISON  
 SCALE: 1 in = 250 feet      FILE NAME: NFRC\_LULC\_20200731  
 DRAWN BY: unash      DATE: 9/1/2020 8:47:59 AM

NORTH FLORIDA RESILIENCY CONNECTION





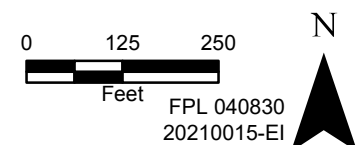
- LEGEND**
- Project Boundary
  - Access Area
  - Mile Post
  - Land Use/Land Cover
  - Wetland
  - Waterbody



**FIGURE 2**  
**LAND USE / LAND COVER MAP**

SHEET 115 of 298      COUNTY: MADISON  
 SCALE: 1 in = 250 feet      FILE NAME: NFRC\_LULC\_20200731  
 DRAWN BY: unash      DATE: 9/1/2020 8:47:59 AM

NORTH FLORIDA RESILIENCY CONNECTION





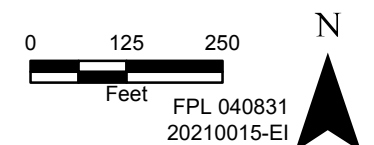
- LEGEND**
- Project Boundary
  - Land Use/Land Cover
  - Access Area
  - Wetland
  - Mile Post



**FIGURE 2**  
**LAND USE / LAND COVER MAP**

SHEET 116 of 298      COUNTY: MADISON  
 SCALE: 1 in = 250 feet      FILE NAME: NFRC\_LULC\_20200731  
 DRAWN BY: unash      DATE: 9/1/2020 8:47:59 AM

NORTH FLORIDA RESILIENCY CONNECTION







**LEGEND**

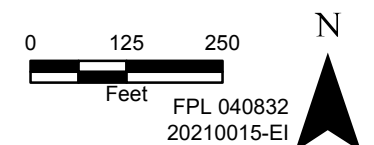
- Project Boundary
- Land Use/Land Cover
- Access Area
- Wetland
- Stream
- Mile Post

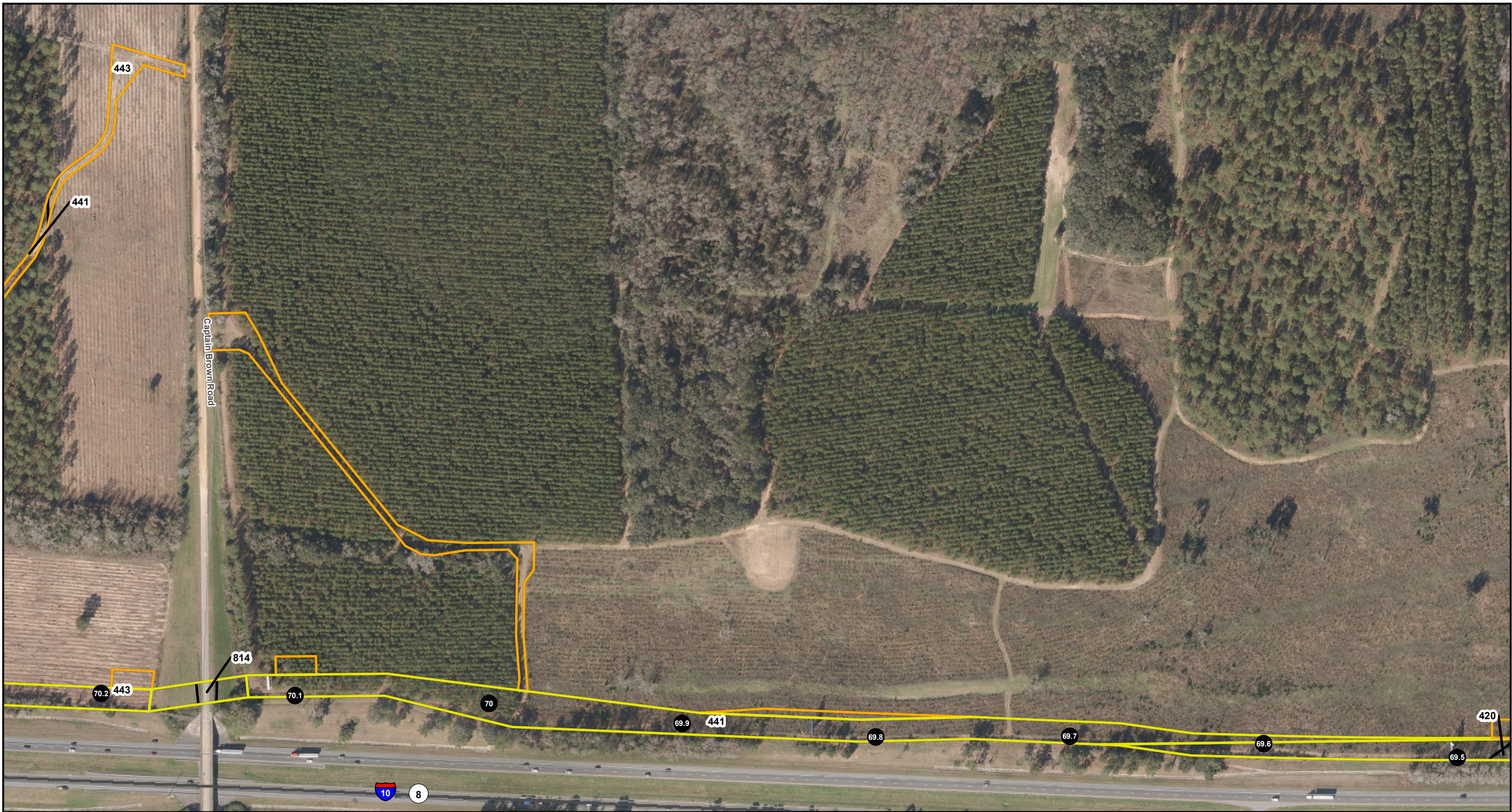


**FIGURE 2**  
**LAND USE / LAND COVER MAP**

SHEET 117 of 298 COUNTY: MADISON  
 SCALE: 1 in = 250 feet FILE NAME: NFRC\_LULC\_20200731  
 DRAWN BY: unash DATE: 9/1/2020 8:47:59 AM

NORTH FLORIDA RESILIENCY CONNECTION





**LEGEND**

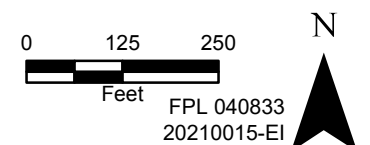
- Project Boundary
- Access Area
- Land Use/Land Cover
- Mile Post



**FIGURE 2**  
**LAND USE / LAND COVER MAP**

SHEET 118 of 298 COUNTY: MADISON  
 SCALE: 1 in = 250 feet FILE NAME: NFRC\_LULC\_20200731  
 DRAWN BY: unash DATE: 9/1/2020 8:47:59 AM

NORTH FLORIDA RESILIENCY CONNECTION





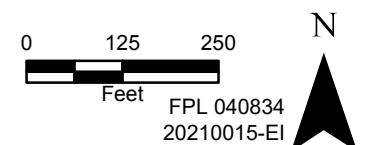
- LEGEND**
- Project Boundary
  - Land Use/Land Cover
  - Access Area
  - Wetland
  - Ditch
  - Mile Post

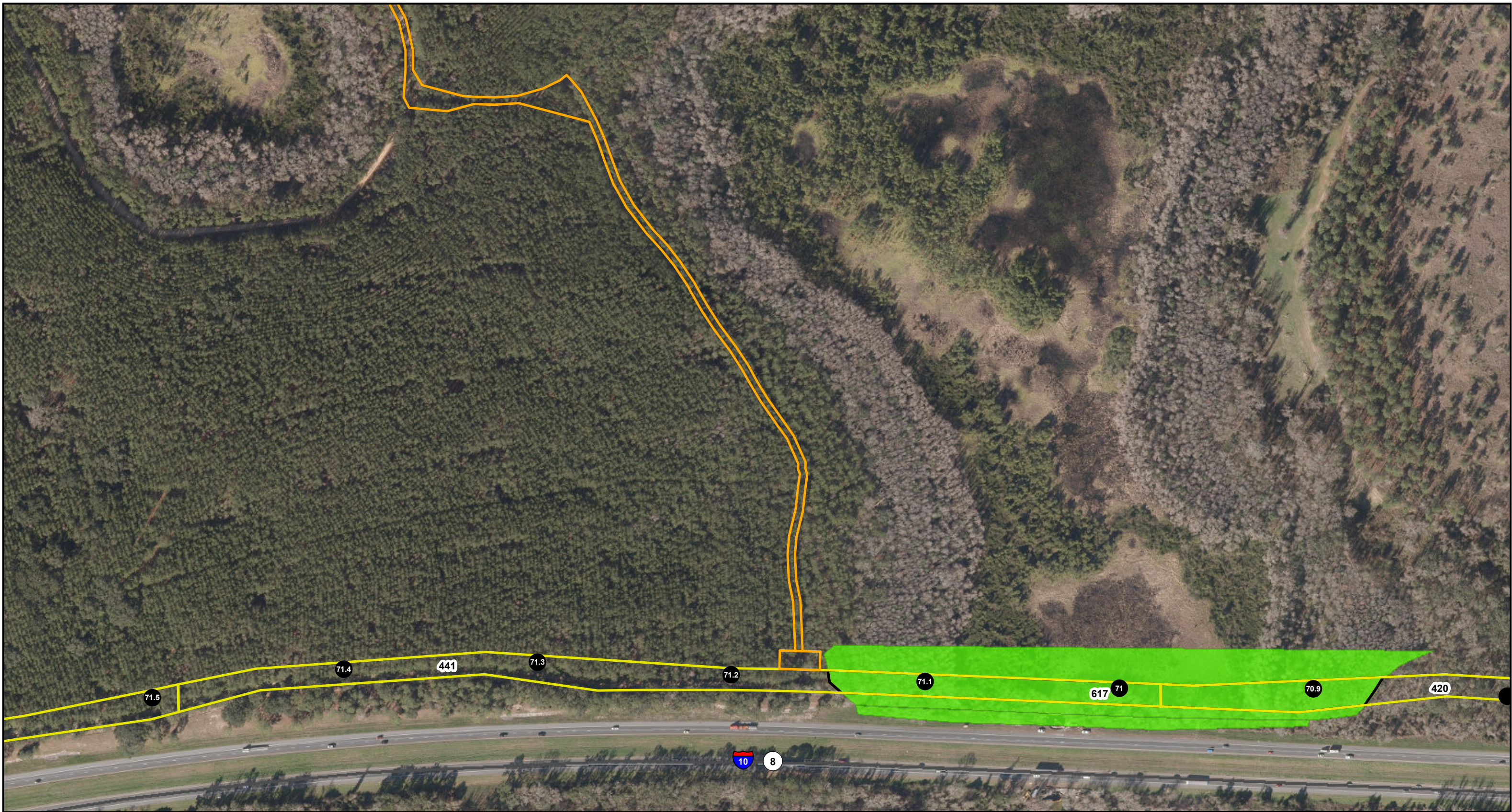


**FIGURE 2**  
**LAND USE / LAND COVER MAP**

SHEET 119 of 298 COUNTY: MADISON  
 SCALE: 1 in = 250 feet FILE NAME: NFRC\_LULC\_20200731  
 DRAWN BY: unash DATE: 9/1/2020 8:47:59 AM

NORTH FLORIDA RESILIENCY CONNECTION





- LEGEND**
- Project Boundary
  - Land Use/Land Cover
  - Access Area
  - Wetland
  - Mile Post



**FIGURE 2**  
**LAND USE / LAND COVER MAP**

SHEET 120 of 298      COUNTY: MADISON  
 SCALE: 1 in = 250 feet      FILE NAME: NFRC\_LULC\_20200731  
 DRAWN BY: unash      DATE: 9/1/2020 8:47:59 AM

NORTH FLORIDA RESILIENCY CONNECTION

