



LEGEND

NFRC Project Features

-  Project Boundary
-  Access Area
-  Land Use/Land Cover
-  Wetland
-  Stream

Geotechnical ERP Features

-  Bore in Wetland
-  GeoTechAccessJA



**FIGURE 7
GEOTECH
LAND USE / LAND COVER MAP**

COUNTY: JACKSON

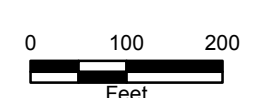
SCALE: 1 in = 200 feet FILE NAME: NFRC_GeoTechIndivLULC_JA

DRAWN BY: unash DATE: 7/1/2020 6:42:11 PM

NOTE: Acreage values of 0.00 are less than 0.01 acre. Refer to TABLE 8.

Sources: FDOT, 2019; ECT, 2019; ESRI, 2018

NORTH FLORIDA RESILIENCY CONNECTION



EPI 038658

NAD 1983 StatePlane Florida Albers EPS 0903 Feet