



DOCKET NO. 20250030-EU

FILED 2/3/2025

DOCUMENT NO. 00647-2025

FPSC - COMMISSION CLERK

Stephanie A. Cuello
SENIOR COUNSEL

February 3, 2025

VIA ELECTRONIC FILING

Adam J. Teitzman, Commission Clerk
Florida Public Service Commission
2540 Shumard Oak Boulevard
Tallahassee, Florida 32399-0850

Re: *Joint Petition of Central Florida Electric Cooperative and Duke Energy Florida, LLC, for Approval of a Territorial Agreement in Dixie, Gilchrist, Levy, Marion and Alachua Counties; Docket No. _____*

Dear Mr. Teitzman:

Please file enclosed for electronic filing, the Joint Petition of Central Florida Electric Cooperative ("CFEC) and Duke Energy Florida, LLC ("DEF"), for Approval of a Territorial Agreement in Dixie, Gilchrist, Levy, Marion and Alachua Counties with the supporting Attachment 1 which includes Exhibits A-E.

Thank you for your assistance in this matter. Please feel free to call me at (850) 521-1425 should you have any questions concerning this filing.

Respectfully,

/s/ Stephanie A. Cuello

Stephanie A. Cuello

SAC/clg
Attachments

cc: Blake Fugate, Esq.
Michael Barrett, FPSC

BEFORE THE FLORIDA PUBLIC SERVICE COMMISSION

In re: Joint Petition of Central Florida Electric Cooperative and Duke Energy Florida, LLC for approval of a Territorial Agreement in Dixie, Gilchrist, Levy, Marion and Alachua counties

Submitted for filing:

Docket No. _____

February 3, 2025

JOINT PETITION TO APPROVE TERRITORIAL AGREEMENT

Central Florida Electric Cooperative (“CFEC”) and Duke Energy Florida, LLC (“DEF”) (collectively, the “Joint Petitioners”), pursuant to Section 366.04(2)(d), Fla. Stat., and Rules 25-6.0440, & 28- 106.201, F.A.C., jointly petition the Florida Public Service Commission (“the Commission”) for approval of a territorial agreement (the “Agreement”) in Dixie, Gilchrist, Levy, Marion and Alachua counties.

In support hereof, the Joint Petitioners represent as follows:

1. The Joint Petitioners are electric utilities organized under the laws of Florida and are subject to the regulatory jurisdiction of the Commission pursuant to Section 366.04(2), Florida Statutes.
2. CFEC’s principal offices are located in Chiefland, Florida. DEF’s principal offices are located in St. Petersburg, Florida.

3. For purposes of this Joint Petition, the contact information of the Joint Petitioners shall be that of their respective undersigned attorneys, and all pleadings, notices, and other communications in this matter should be served on the Joint Petitioners' undersigned attorneys.

4. To best avoid duplication of services and wasteful expenditures, as well as to best protect the public health and safety from potentially hazardous conditions, the Joint Petitioners have negotiated this Agreement delineating their respective service boundaries in Dixie, Gilchrist, Levy, Marion and Alachua counties. The Agreement is attached hereto as Attachment 1 along with accompanying maps and written descriptions delineating the territorial boundaries to which the Joint Petitioners have agreed. The territorial boundaries have been modified in each county that is a part of this proposed Agreement. The modified territorial boundaries are depicted in the Territorial Boundary maps attached in Exhibit A and a written description of the territorial boundaries is included in Exhibit D as required by Rule 25-6.0440(1)(a), F.A.C.

5. This proposed Agreement has a term of twenty (20) years (the "initial term") and shall remain in effect thereafter in perpetuity unless either Party provides written notice of termination to the other Party and to the Commission at least twelve (12) months prior to the expiration of the initial term.

6. In this Agreement, 211 customers are being transferred from CFEC to DEF (26 commercial, 183 residential and 2 Sales to Public Authorities) and 44 customers are being transferred from DEF to CFEC (7 commercial and 38 residential). The Joint Petitioners intend to complete all transfers of Extra-Territorial Customers within thirty-six (36) months of the Effective Date of the Agreement.

7. In accordance with Rule 25-6.0440(1)(d), F.A.C., the affected customers subject to transfer were sent written notification of this proposed Agreement prior to the filing of this Joint Petition. Sample copies of letters providing such notification are attached as Exhibit E.


As of the time of filing, CFEC has received approximately 30 comments to the notification letters voicing concerns about cost increases and loss of local control. DEF has not received any comments.

8. The Commission has long recognized that properly constructed territorial agreements between adjacent utilities are in the public interest. The Agreement will avoid duplication of services and wasteful expenditures, as well as protect the public health and safety from potentially hazardous conditions. For these reasons, the Joint Petitioners believe and, therefore, represent that the Commission's approval of the Agreement is in the public interest.


9. The Joint Petitioners are unaware of any disputed issues of material facts pertaining to this Petition.


WHEREFORE, CFEC and DEF respectfully request that the Commission grant this Joint Petition and approve the Agreement.

Respectfully submitted,


Stephanie A. Cuello
Senior Counsel
Duke Energy Florida, LLC
106 East College Avenue, Suite 800
Tallahassee, Florida 32301
Tel: 850.521.1425
Email: stephanie.cuello@duke-energy.com
Attorney for Duke Energy Florida, LLC

Matthew R. Bernier
Associate General Counsel
106 East College Avenue, Suite 800
Tallahassee, Florida 32301
Telephone: (850) 521-1428
Email: matthew.bernier@duke-energy.com
Attorney for Duke Energy Florida, LLC


Blake Fugate
Attorney at Law
Woodroe Blake Fugate | Norm D. Fugate, P.A.
248 N.W. Main Street
Post Office Box 98
Williston, Florida 32696
Tel: 352.528.0019
Email: blake@normdfugatepa.com
Attorney for Central Florida Electric Cooperative


Denny George
General Manager & CEO
11491 NW 50th Avenue
Chiefland, Florida, 32626

ATTACHMENT 1

Territorial Agreement

Central Florida Electric Cooperative

and

Duke Energy Florida, LLC

**Dixie, Gilchrist, Levy, Marion
& Alachua counties**

TERRITORIAL AGREEMENT

Section 0.1: Central Florida Electric Cooperative (“CFEC”), and Duke Energy Florida, LLC d/b/a Duke Energy (“DEF”) (collectively, the "Parties" and individually, a "Party") enter into this Territorial Agreement (the "Agreement") on this 3rd day of February, 2025.

WITNESSETH:

Section 0.2: WHEREAS, CFEC by virtue of Chapter 425, Florida Statutes, and the Charter issued to it thereunder, is authorized and empowered to furnish retail electric service to its members, governmental agencies and political subdivisions, customers, and to other persons as defined by the laws of Florida, and pursuant to such authority, presently furnishes electric service to members and customers in areas of in Dixie, Gilchrist, Levy, Marion and Alachua counties; and

Section 0.3: WHEREAS, DEF is authorized by Chapter 366, Florida Statutes, to furnish retail electric service to customers throughout the State of Florida, and pursuant to such authority, presently furnishes electric service to customers in areas of Dixie, Gilchrist, Levy, Marion and Alachua counties; and

Section 0.4: WHEREAS, CFEC and DEF were parties to a territorial agreement delineating their respective service territories in Dixie and Gilchrist counties which was approved by the Florida Public Service Commission (the “Commission”) in Order No. 25705, issued February 10, 1992 in Docket No. 911046-EU and in Levy and Marion counties, which was approved by the FPSC in Order No. PSC-05-0891-CO-EU, issued September 7, 2005 in Docket No. 041413-EU (the “Expired Agreements”). The Expired Agreements had a fifteen (15) year term through February 10, 2007 for Dixie and Gilchrist counties and a nine (9) year term through June 28, 2014 for Levy and Marion counties; and

Section 0.5: WHEREAS, the Parties desire to enter into a new Agreement to better serve their interests and the interests of their customers in realizing the planning, operational, and customer service benefits provided to their respective electric systems by a properly constructed, approved, and supervised territorial agreement; and

Section 0.6: WHEREAS, the respective retail service areas of the Parties are contiguous, with the result that, absent the establishment of a territorial agreement defining the Party's respective service territories, duplication of service facilities would be likely to occur; and

Section 0.7: WHEREAS, the Commission has previously recognized that duplication of service facilities results in needless and wasteful expenditures and may create hazardous situations, both being detrimental to the public interest; and

Section 0.8: WHEREAS, the Parties hereto desire to continue to avoid and eliminate circumstances which may create wasteful expenditures and hazardous situations by consolidating the territorial boundary lines between their respective retail service territories in Dixie, Gilchrist, Levy, Marion and Alachua counties; and

Section 0.9: WHEREAS, the Commission is empowered by the Florida legislature, pursuant to Section 366.04(2)(d), Florida Statutes, to approve territorial agreements and the Commission, as a matter of long-standing regulatory policy, has encouraged retail territorial agreements between electric utilities subject to its jurisdiction based on its findings that such agreements, when properly established and administered by the Parties and actively supervised by the Commission, avoid uneconomic duplication of facilities, promote

safe and efficient operations by utilities in rendering electric service provided to their customers, and therefore serve the public interest.

NOW, THEREFORE, in consideration of the mutual covenants and agreements herein contained, which shall be construed as being interdependent, the Parties hereby agree as follows:

ARTICLE I

DEFINITIONS

Section 1.1: Territorial Boundary Line(s). As used herein, the term "Territorial Boundary Line(s)" shall mean the boundary line(s) depicted on the maps attached hereto as Exhibit A which delineate and differentiate the Parties' respective Territorial Areas in Dixie, Gilchrist, Levy, Marion and Alachua counties. The portions of the counties which are not subject to this agreement are marked on the maps as "Not Part of this Agreement." Additionally, as required pursuant to Rule 25-6.0440(1)(a), F.A.C., a written description of the territorial areas served is attached as Exhibit D. If there are any discrepancies between Exhibit A and Exhibit D, then the territorial boundary maps in Exhibit A shall prevail.

Section 1.2: CFEC Territorial Area. As used herein, the term "CFC Territorial Area" shall mean the geographic areas in Dixie, Gilchrist, Levy, Marion and Alachua counties allocated to CFEC as its retail service territory and labeled as "Central Florida Electric Coop, Inc." on the maps contained in Exhibit A.

Section 1.3: DEF Territorial Area. As used herein, the term "DEF Territorial Area" shall mean the geographic area in Dixie, Gilchrist, Levy, Marion and Alachua counties allocated to DEF as its retail service territory and labeled as "Duke Energy Florida" on the maps contained in Exhibit A.

Section 1.4: Point of Use. As used herein, the term “Point of Use” shall mean the location within the Territorial Area of a Party where a customer’s end-use facilities consume electricity wherein such Party shall be entitled to provide retail electric service under this Agreement, irrespective of where the customer’s point of delivery or metering is located.

Section 1.5: New Customer. As used herein, the term “New Customer” shall mean all customers applying for retail electric service to either Party after the Effective Date of this Agreement at a Point of Use in the Territorial Area of either Party.

Section 1.6: Existing Customer. As used herein, the term “Existing Customer” shall mean any person receiving retail electric service from either Party as of the Effective Date of this Agreement.

Section 1.7: Extra-Territorial Customers. As used herein, the term “Extra-Territorial Customers” shall mean those customers served by either Party on the Effective Date of the Agreement who are located within the Territorial Area of the other Party established by such Agreement.

Section 1.8: Temporary Service Customers. As used herein, the term “Temporary Service Customers” shall mean customers who are being served under the temporary service provisions provided in Section 2.3 of this Agreement.

Section 1.9: Commission. As used herein, the term “Commission” shall mean the Florida Public Service Commission.

Section 2.0: Effective Date. As used herein, the term “Effective Date” shall mean the date on which the final Order of the Commission granting approval of this Agreement in its entirety becomes no longer subject to judicial review.

ARTICLE II

RETAIL ELECTRIC SERVICE

Section 2.1: In General. Except as otherwise specifically provided herein, under the terms of this Agreement, CFEC shall have the exclusive authority to furnish retail electric service within the CFEC Territorial Area and DEF shall have the exclusive authority to furnish retail electric service in the DEF Territorial Area. The Territorial Boundary Line shall not be altered or affected by any change that may occur in the corporate limits of any municipality or county through annexation or otherwise unless such change is agreed to in writing by the Parties and approved by the Commission.

Section 2.2: Service to New Customers. The Parties agree that neither of them will knowingly serve or attempt to serve any New Customer whose Point of Use is located within the Territorial Area of the other Party, except as specifically provided in Section 2.3 below.

Section 2.3: Temporary Service. The Parties recognize that in exceptional circumstances, economic constraints or good engineering practices may indicate that a New Customer's Point of Use either cannot or should not be immediately served by the Party in whose Territorial Area such Point of Use is located. In such instances, upon written request by the Party in whose Territorial Area the New Customer's Point of Use is located, the other Party may, in its sole discretion, agree in writing, to temporarily provide service to such New Customer. Prior to the commencement of

Temporary Service, the Party providing such service shall inform the New Customer of the temporary nature of its service and that the other Party will ultimately serve the New Customer. Such Temporary Service shall be discontinued upon written notice from the requesting Party of its intent and ability to provide service, which the Parties shall coordinate to minimize any inconvenience to the customer. In conjunction with such discontinuance, the Party providing Temporary Service hereunder shall be compensated by the requesting Party in accordance with Section 3.4 for its distribution facilities used exclusively to provide such service, which the requesting Party may elect to acquire. The requesting Party shall not be entitled to compensation for any loss of revenues for the period during which such temporary service is provided.

Section 2.4: Referral of Service Request. In the event that a prospective New Customer requests or applies for service from either Party to be provided to a Point of Use located in the Territorial Area of the other Party, the Party receiving the request or application shall advise the prospective New Customer that such service is not permitted under this Agreement and shall refer the prospective New Customer to the other Party.

Section 2.5: Correction of Inadvertent Service Errors. If any situation is discovered during the term of this Agreement in which either Party is inadvertently providing retail electric service to a customer's Point of Use located within the Territorial Area of the other Party, service to such customer by the other Party will be established at the earliest practical time, but in any event within twelve (12) months of the date the inadvertent service error was discovered. Until service by the other Party can be reasonably established, the inadvertent service will be deemed to be Temporary Service provided and governed in accordance with Section 2.3 above.

ARTICLE III

TRANSFER OF CUSTOMERS AND FACILITIES

Section 3.1: In General. It is the intent of the Parties that all customers of either Party shall be served by the Party in whose Territorial Area they are located at the earliest practicable time. Accordingly, the Parties intend to complete all transfers of the Extra-Territorial Customers within thirty-six (36) months of the Effective Date of the Agreement and will notify the Commission in writing if circumstances require additional time.

In accordance with Rule 25-6.0440(1)(d), F.A.C., the affected customers subject to transfer have been sent written notification of this Agreement and the transfer provisions described above. Sample copies of the letters providing such notification are attached as Exhibit E.

In the event that circumstances arise during the term of this Agreement in which the Parties agree that, based on sound economic considerations or good engineering practices, an area located in the Territorial Area of one Party would be better served if reallocated to the service territory of the other Party, the Parties shall jointly petition the Commission for approval of a modification of the Territorial Boundary line that places the area in question (the "Reallocated Area") within the Territorial Area of the other Party and transfer of the customers located in the Reallocated Area to the other Party.

Section 3.2: Transfer of Extra-Territorial Customers. The Extra-Territorial Customers currently served by DEF and subject to transfer to CFEC pursuant to this Agreement are listed by the service address and/or other identifying factor in Exhibit B, attached hereto. The Extra-Territorial Customers currently served by CFEC and subject to transfer to DEF pursuant to this

Agreement are listed by the service address and/or other identifying factor in Exhibit C, attached hereto.

Section 3.3: Transfer of Related Service Facilities. In conjunction with the transfer of Extra-Territorial Customers pursuant to Sections 3.1 and 3.2 above, the receiving Party may elect to purchase the electric distribution facilities of the transferring Party used exclusively for providing electric service to the transferred customers for an amount to be determined in accordance with Section 3.4 below.

Section 3.4: Compensation for Transferred Facilities. The receiving Party shall compensate the transferring Party for the electric distribution facilities used exclusively for providing electric service to the transferred customers in an amount based upon the replacement cost (new), less depreciation calculated on a straight-line basis over the life of the asset (facility) as determined from the transferring Party's books and records. The replacement cost shall be determined by applying a cost calculator such as the Handy Whitman index or a common engineering cost estimation methodology to the original cost, as long as both Parties apply the same estimation method.

Section 3.5 Transfer Segment Closings. The Parties shall mutually agree on a closing date for each transfer segment, allowing sufficient time for the Parties to identify the customers and facilities to be transferred; to determine the compensation for transferred customers and facilities; and to prepare the appropriate closing statements, assignments, easements and other instruments to transfer and convey the transferring Party's interest in the electric distribution facilities to the receiving Party pursuant to Section 3.3 above. At the closing, the receiving Party shall pay the transferring Party the compensation due, and the transferring Party shall execute and deliver to the receiving Party the assignments, easements and other instruments referred to above.

ARTICLE IV

OPERATION AND MAINTENANCE

Section 4.1: Facilities to Remain. Other than as expressly provided for herein, no generating plant, transmission line, substation, distribution line, or related equipment shall be subject to removal or transfer to the other Party hereunder; provided, however, that each Party shall operate and maintain its lines and facilities in a manner that minimizes any interference with the operations of the other Party. To facilitate this objective, in the event either Party intends to construct, locate, or relocate future facilities in or directly adjacent to the Territorial Area of the other Party, such Party shall notify the other Party in writing at least thirty (30) days prior to commencement of such intended action.

Section 4.2: CFEC Facilities to be Served. Nothing herein shall prevent or in any way inhibit the right and authority of CFEC to serve any CFEC facility located in the DEF Territorial Area which is used exclusively in connection with CFEC's business as an electric utility; provided, however, that CFEC shall construct, operate, and maintain said lines and facilities in such manner as to minimize any interference with DEF's operation in the DEF Territorial Area, including notice to DEF pursuant to Section 4.1.

Section 4.3: DEF Facilities to be Served. Nothing herein shall prevent or in any way inhibit the right and authority of DEF to serve any DEF facility located in the CFEC Territorial Area which is used exclusively in connection with DEF's business as an electric utility; provided, however, that DEF shall construct, operate, and maintain said lines and facilities in such manner as to minimize any interference with CFEC's operation in the CFEC Territorial Area, including notice to CFEC pursuant to Section 4.1.

ARTICLE V

APPROVAL

Section 5.1: Commission Approval. The Parties and the provisions and performance of this Agreement are subject to the regulatory authority of the Commission, and appropriate approval by the Commission of the provisions of this Agreement shall be a condition precedent to the validity, enforceability, and applicability hereof. This Agreement shall have no effect whatsoever until Commission approval has been obtained. Any proposed modification to this Agreement, whether proposed jointly or by either Party, shall be submitted to the Commission for consideration and approval prior to becoming effective. In addition, either Party may petition the Commission to resolve any dispute concerning the provisions of this Agreement or the Parties performance hereunder.

Section 5.2: Liability in the Event of Disapproval. In the event the Commission's approval is not obtained as required by Section 5.1, neither Party will have any claim against the other Party arising under this Agreement.

Section 5.3: Supersedes Prior Agreements. Upon approval by the Commission, this Agreement shall be deemed to specifically supersede any and all prior agreements between the Parties regarding their respective retail service areas in Dixie, Gilchrist, Levy, Marion and Alachua counties.

ARTICLE VI

DURATION

Section 6.1: Term. This Agreement shall continue and remain in effect for a period of

twenty (20) years from the Effective Date. After expiration of the twenty (20) year term provided herein, this Agreement shall remain in effect thereafter in perpetuity unless either Party provides written notice of termination to the other Party and to the Commission at least twelve (12) months prior to the expiration of the twenty (20) year term as set forth in Section 8.3.

ARTICLE VII

CONSTRUCTION OF AGREEMENT

Section 7.1: Other Electric Utilities. Nothing in this Agreement shall restrict or affect in any manner the right of either Party to establish its retail service area with respect to any other electric utility. The Parties understand that CFEC or DEF may, from time to time and subject to Commission approval, enter into territorial agreements with other electric utilities that have adjacent or overlapping service areas and that, in such event, nothing herein shall be construed to prevent CFEC or DEF from designating any portion of its Territorial Area under this Agreement as the service area of such other electric utility.

Section 7.2: Bulk Power for Resale. Nothing herein shall be construed to prevent either Party from providing a bulk power supply for resale purposes, as defined in the Final Judgement dated August 19, 1971, in *United States of America v. Florida Power Corporation and Tampa Electric Company*, Case No. 68-297-Civ-T regardless of where the purchaser for resale may be located. Further, no other section or provision of this Agreement shall be construed as applying to a bulk power supply for resale purposes.

Section 7.3: Intent and Interpretation. It is hereby declared to be the purpose and intent of the Parties that this Agreement shall be interpreted and construed, among other things, to

further this State's policy of actively regulating and supervising the service territories of electric utilities; supervising the planning, development, and maintenance of a coordinated electric power grid throughout Florida; avoiding uneconomic duplication of generation, transmission, and distribution facilities; and encouraging the installation and maintenance of facilities necessary to fulfill the Parties respective obligations to serve.

ARTICLE VIII


MISCELLANEOUS

Section 8.1: Negotiations. Whatever terms or conditions may have been discussed during the negotiations leading up to the execution of this Agreement, the only terms and conditions agreed upon are those set forth herein, and no alteration, modification, enlargement, or supplement to this Agreement shall be binding upon either of the Parties unless agreed to in writing by both Parties and approved by the Commission.

Section 8.2: Successors and Assigns. Nothing in this Agreement, expressed or implied, is intended or shall be construed to confer upon or give to any person or corporation, other than the Parties, any right, remedy, or claim under or by reason of this Agreement or any provision or conditions hereof; and all of the provisions, representations, covenants and conditions herein contained shall inure to the sole benefit of and shall be binding only upon the Parties and their respective representatives, successors, and assigns.

Section 8.3: Notices. Notices and other written communications contemplated by this Agreement shall be deemed to have been given if sent by certified mail, postage prepaid, or by prepaid private courier, as follows:

Central Florida Electric Cooperative:



Denny George
General Manager
Central Florida Electric Cooperative
11491 NW 50th Avenue
Chiefland, FL 32626

Duke Energy Florida:




Melissa Seixas, State President
Duke Energy Florida, LLC
P.O. Box 14042
St. Petersburg, Florida 33733

Either Party may change its designated representative or address to which such notices or communications shall be sent by giving written notice thereof to the other Party in the manner herein provided.


IN WITNESS HEREOF, the Parties have caused this Agreement to be executed in their respective corporate names and their corporate seals affixed by their duly authorized officers on the day and year first above written.

CENTRAL FLORIDA ELECTRIC COOPERATIVE, INC.

ATTEST:




Secretary

By 

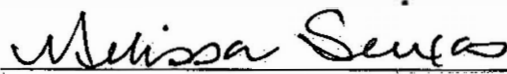
Denny George
General Manager
Central Florida Electric Cooperative

DUKE ENERGY FLORIDA, LLC

ATTEST:



Stephanie A. Cuello
Senior Counsel

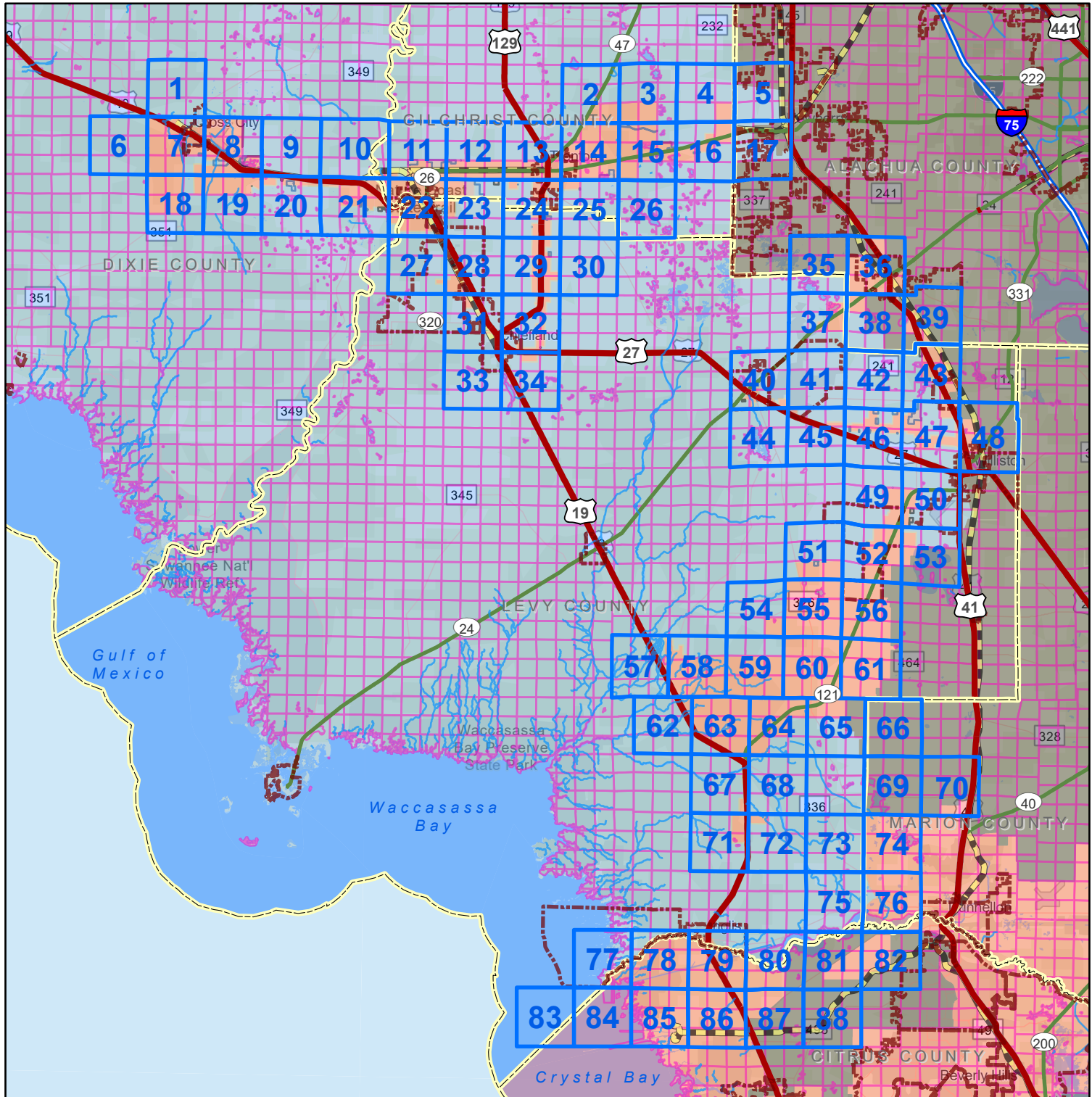
By 

Melissa Seixas
Duke Energy Florida State President

EXHIBIT A

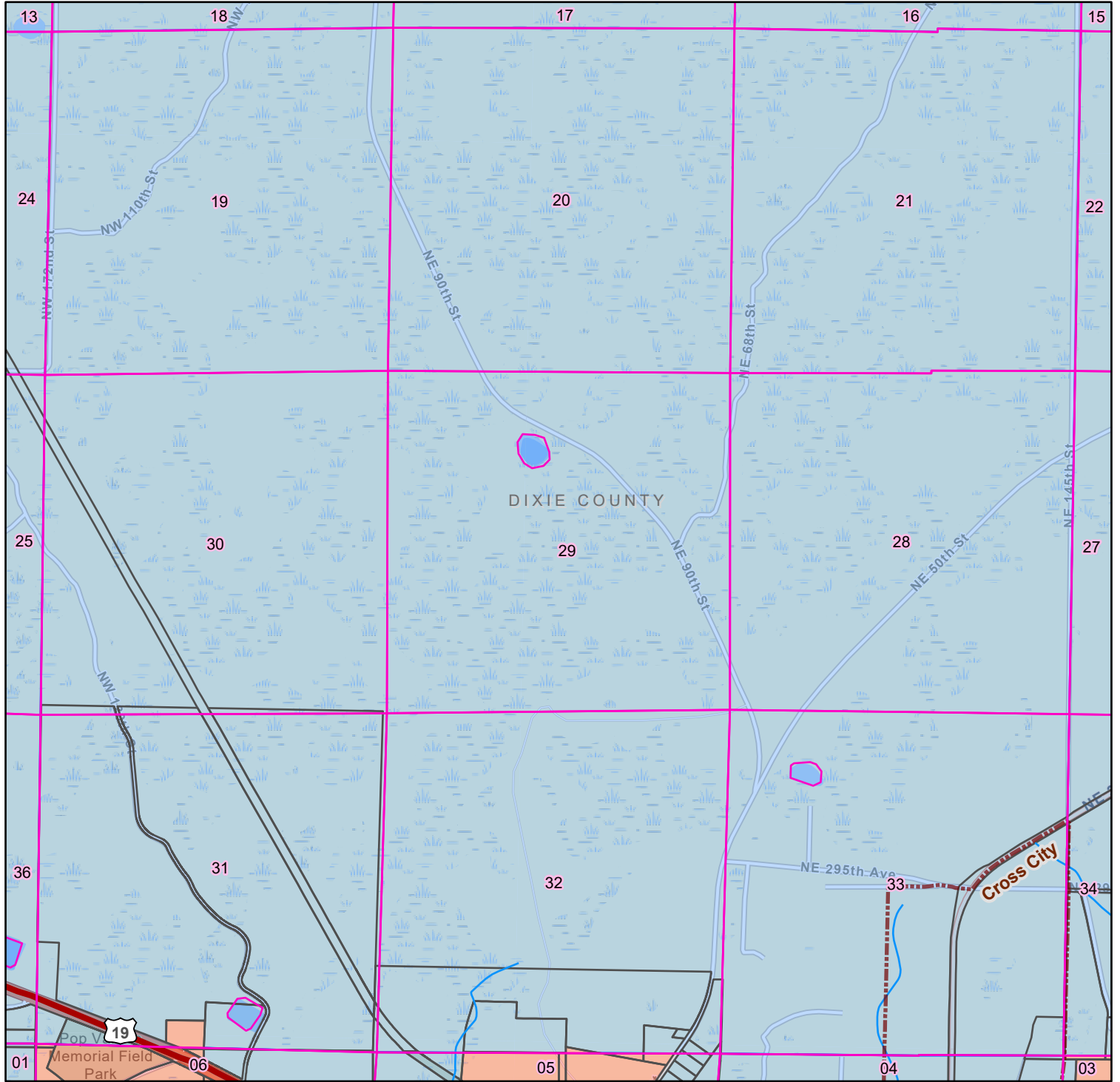
**MAPS DEPICTING THE
TERRITORIAL BOUNDARY LINES AND
SERVICE TERRITORIES OF
CENTRAL FLORIDA ELECTRIC
COOPERATIVE
&
DUKE ENERGY
FLORIDA IN
DIXIE, GILCHRIST, LEVY,
MARION & ALACHUA
COUNTIES**

DUKE ENERGY - CENTRAL FLORIDA ELECTRIC CO-OP TERRITORIAL AGREEMENT PAGE INDEX



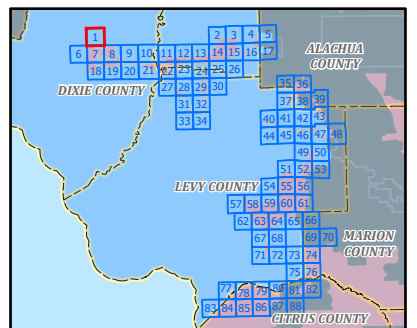
| Service Territory | | C FEC Grid | | Limited Access | |
|-------------------|--|------------|---------------------|----------------|---------------------|
| | Central Florida Electric Coop, Inc (C FEC) | | Section | | Highway |
| | Duke Energy Florida | | City/Place Boundary | | Major Road |
| | Not Part of Agreement | | County | | Major Railroad Line |
| | | | | | Water |

DUKE ENERGY - CENTRAL FLORIDA ELECTRIC CO-OP TERRITORIAL AGREEMENT Dixie County, FL



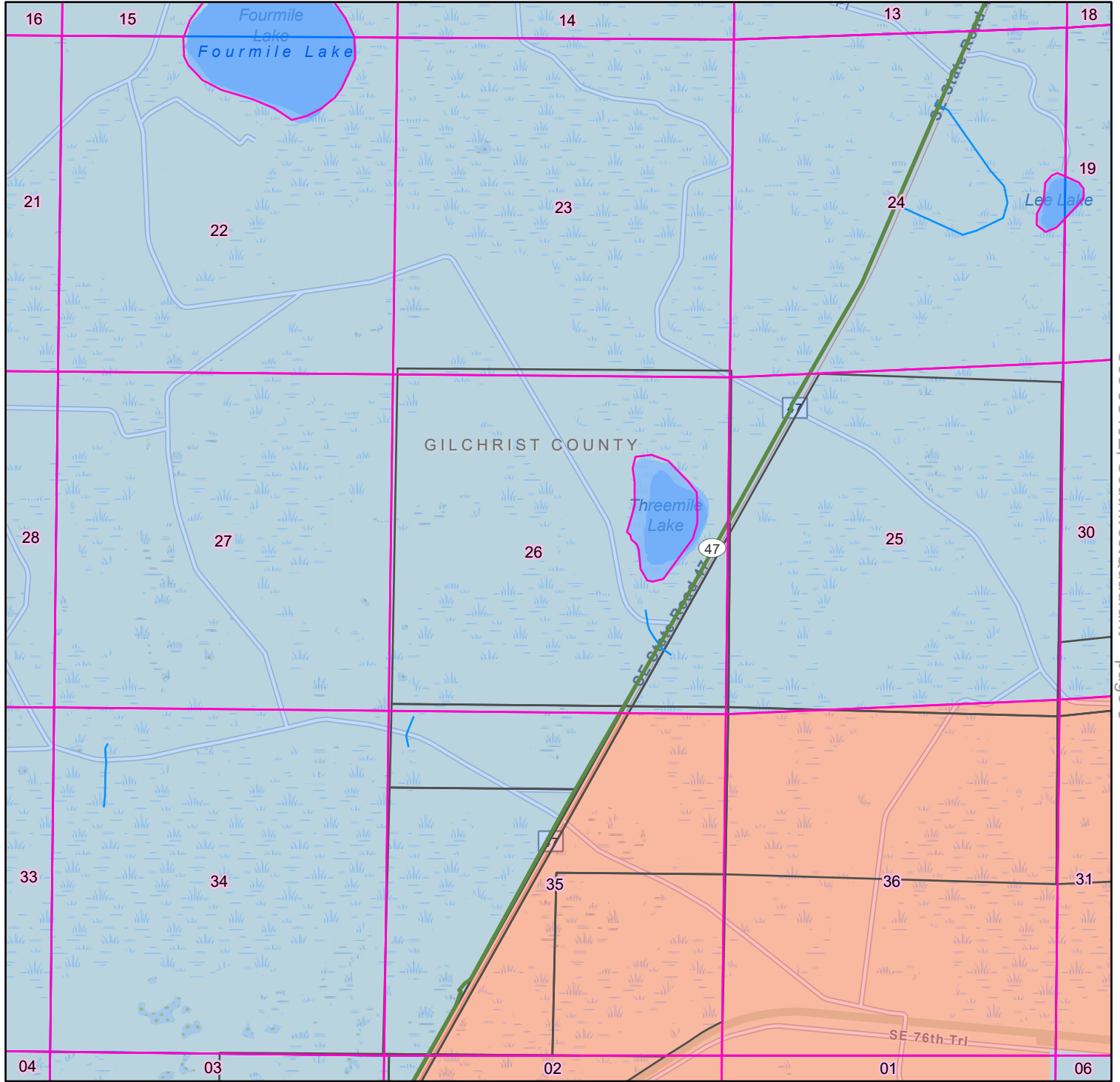
See 10S11E, Northeast Quadrant -- page 7

Quadrant: Southwest
Township: 9S
Range: 12E
County: Dixie County, FL



| Service Territory | | | |
|-------------------|---|--|---------------------|
| | Central Florida Electric Coop, Inc (CFEC) | | Mapbook Grid |
| | Duke Energy Florida (DEF) | | Section |
| | Not Part of Agreement | | City/Place Boundary |
| | Parcels | | County |
| | | | Limited Access |
| | | | Highway 7 |
| | | | Major Road |
| | | | Major Railroad Line |
| | | | Water |

DUKE ENERGY - CENTRAL FLORIDA ELECTRIC CO-OP TERRITORIAL AGREEMENT Gilchrist County, FL



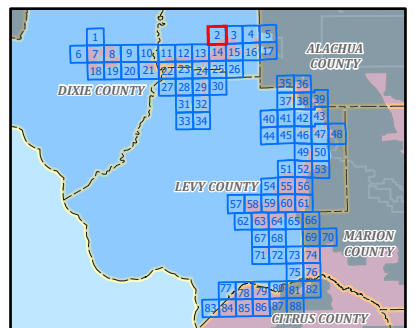
See 9S16E, SouthwestQuadrant -- page 3

See 10S15E, NortheastQuadrant -- page 14

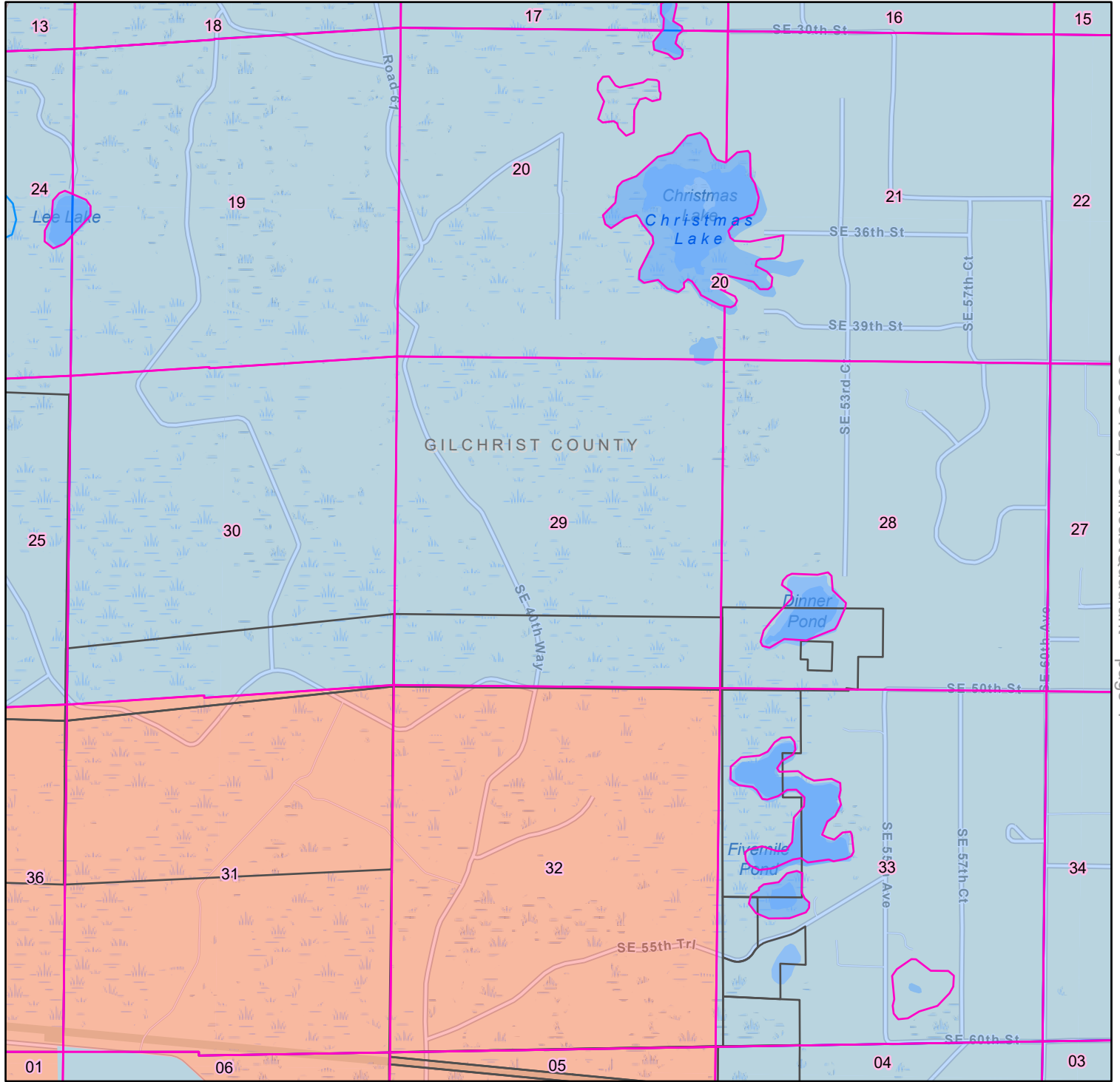
Quadrant: Southeast
Township: 9S
Range: 15E
County: Gilchrist County, FL



| Service Territory | | |
|--|---|--|
| Central Florida Electric Coop, Inc (CFEC) | Mapbook Grid | Limited Access |
| Duke Energy Florida (DEF) | Section | Highway |
| Not Part of Agreement | City/Place Boundary | Major Road |
| Parcels | County | Major Railroad Line |
| | | Water |



DUKE ENERGY - CENTRAL FLORIDA ELECTRIC CO-OP TERRITORIAL AGREEMENT Gilchrist County, FL



See 9S15E, SoutheastQuadrant -- page 2

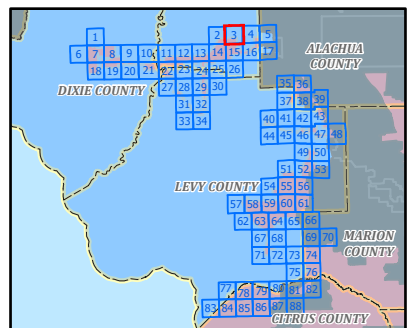
See 9S16E, SoutheastQuadrant -- page 4

See 10S16E, NorthwestQuadrant -- page 15

Quadrant: Southwest
Township: 9S
Range: 16E
County: Gilchrist County, FL



| Service Territory | | |
|-------------------|---|--|
| | Central Florida Electric Coop, Inc (CFEC) | |
| | Duke Energy Florida (DEF) | |
| | Not Part of Agreement | |
| | Parcels | |
| | | |
| | | |
| | | |
| | | |
| | | |

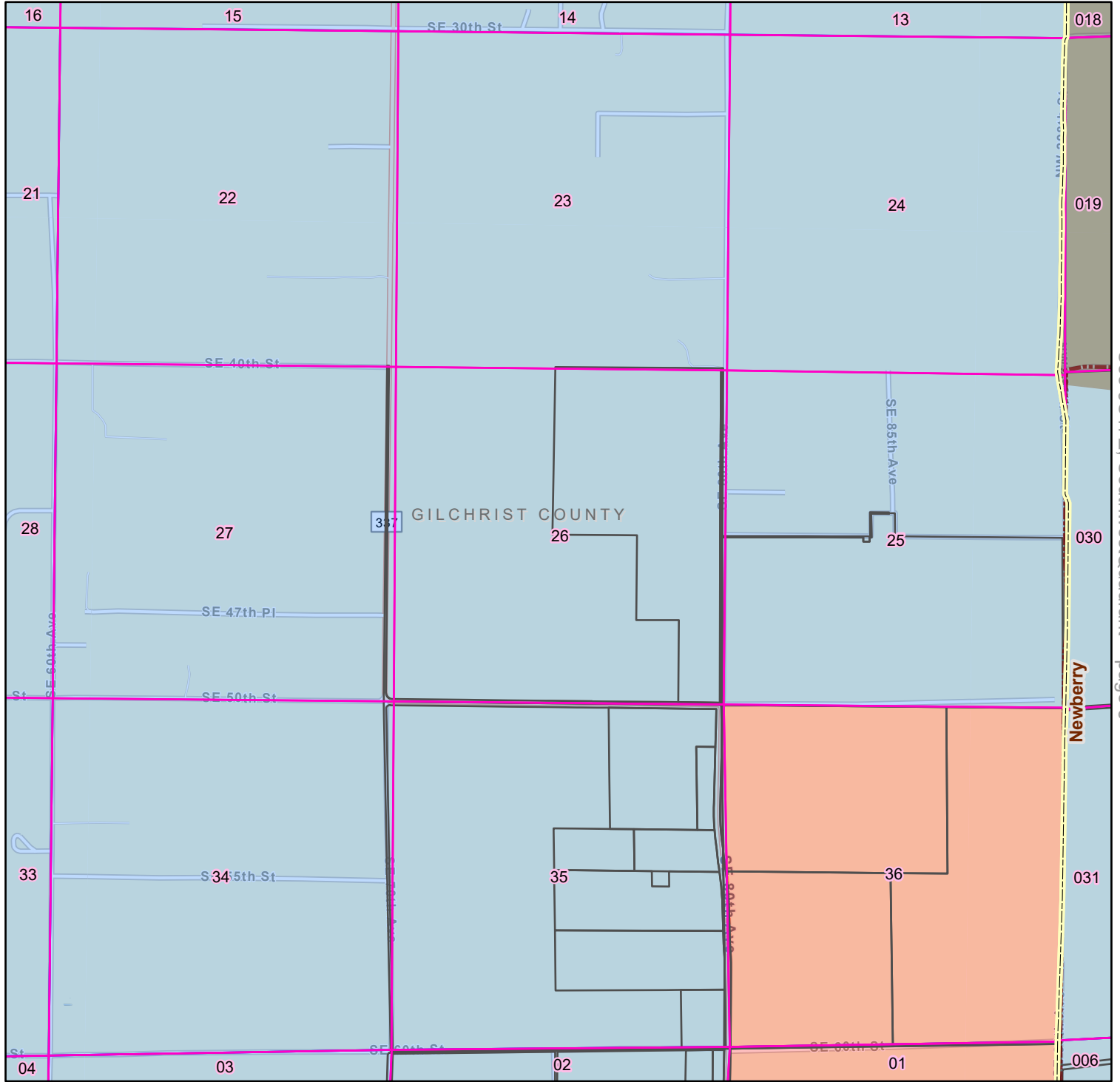


DUKE ENERGY - CENTRAL FLORIDA ELECTRIC CO-OP TERRITORIAL AGREEMENT Gilchrist County, FL



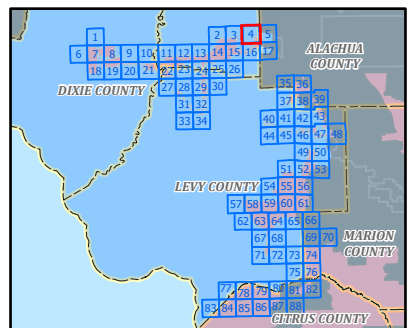
See 9S16E, SouthwestQuadrant -- page 3

See 9S17E, SouthwestQuadrant -- page 5



See 10S16E, NortheastQuadrant -- page 16

Quadrant: Southeast
Township: 9S
Range: 16E
County: Gilchrist County, FL

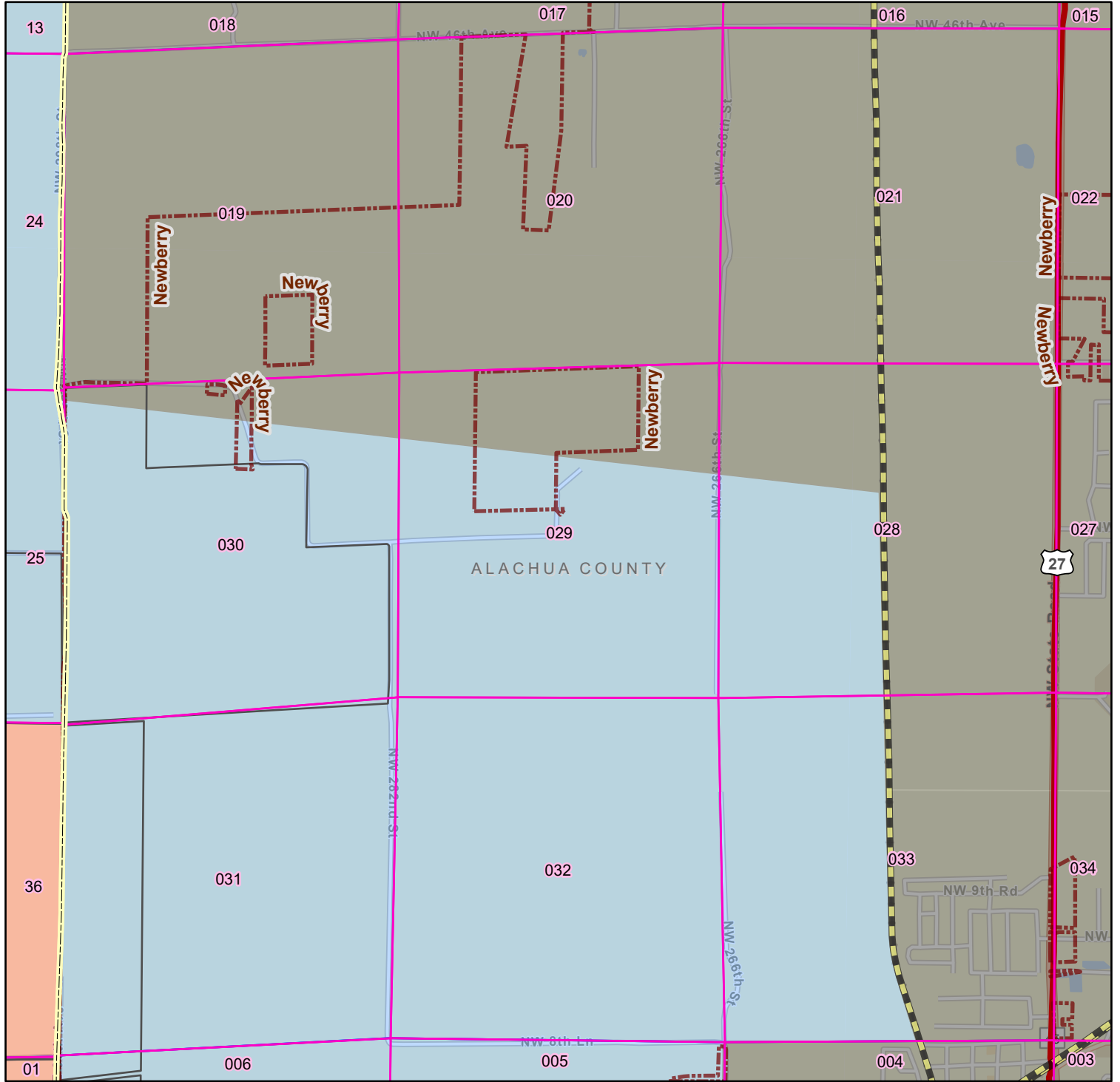


| Service Territory | | |
|-------------------|---|--|
| | Central Florida Electric Coop, Inc (CFEC) | |
| | Duke Energy Florida (DEF) | |
| | Not Part of Agreement | |
| | Parcels | |
| | Mapbook Grid | |
| | Section | |
| | City/Place Boundary | |
| | County | |

DUKE ENERGY - CENTRAL FLORIDA ELECTRIC CO-OP TERRITORIAL AGREEMENT Alachua County, FL



See 9S16E, SoutheastQuadrant -- page 4

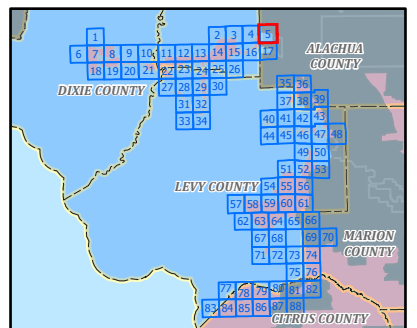


See 10S17E, NorthwestQuadrant -- page 17

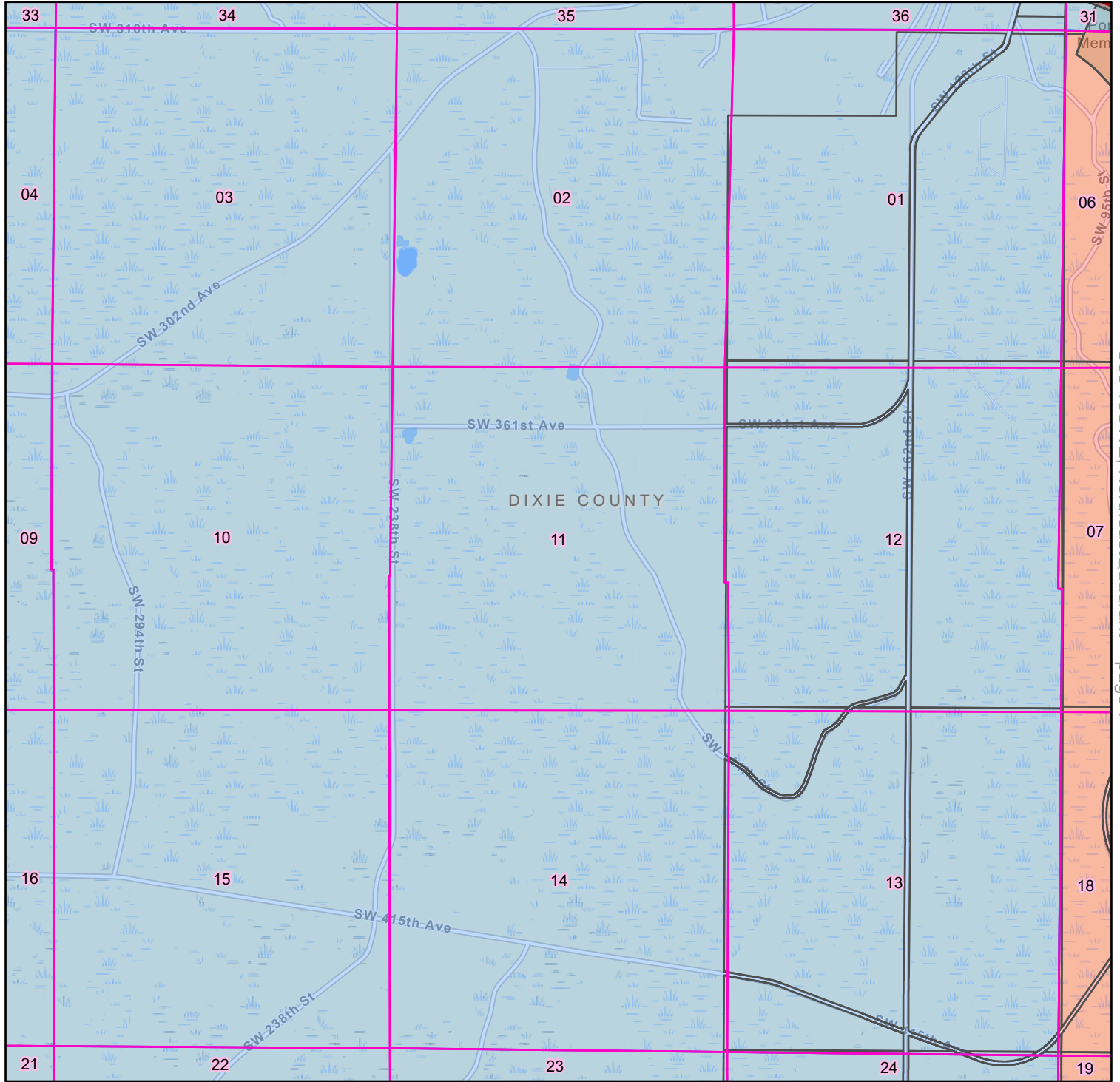
Quadrant: Southwest
Township: 9S
Range: 17E
County: Alachua County, FL



| Service Territory | | |
|---|---------------------|---------------------|
| Central Florida Electric Coop, Inc (CFEC) | Mapbook Grid | Limited Access |
| Duke Energy Florida (DEF) | Section | Highway |
| Not Part of Agreement | City/Place Boundary | Major Road |
| Parcels | County | Major Railroad Line |
| | | Water |



DUKE ENERGY - CENTRAL FLORIDA ELECTRIC CO-OP TERRITORIAL AGREEMENT Dixie County, FL

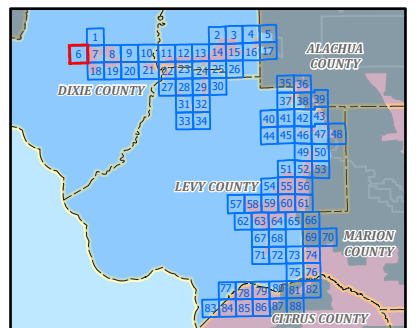


See 10S11E, Northeast Quadrant -- page 7

Quadrant: Northeast
Township: 10S
Range: 11E
County: Dixie County, FL



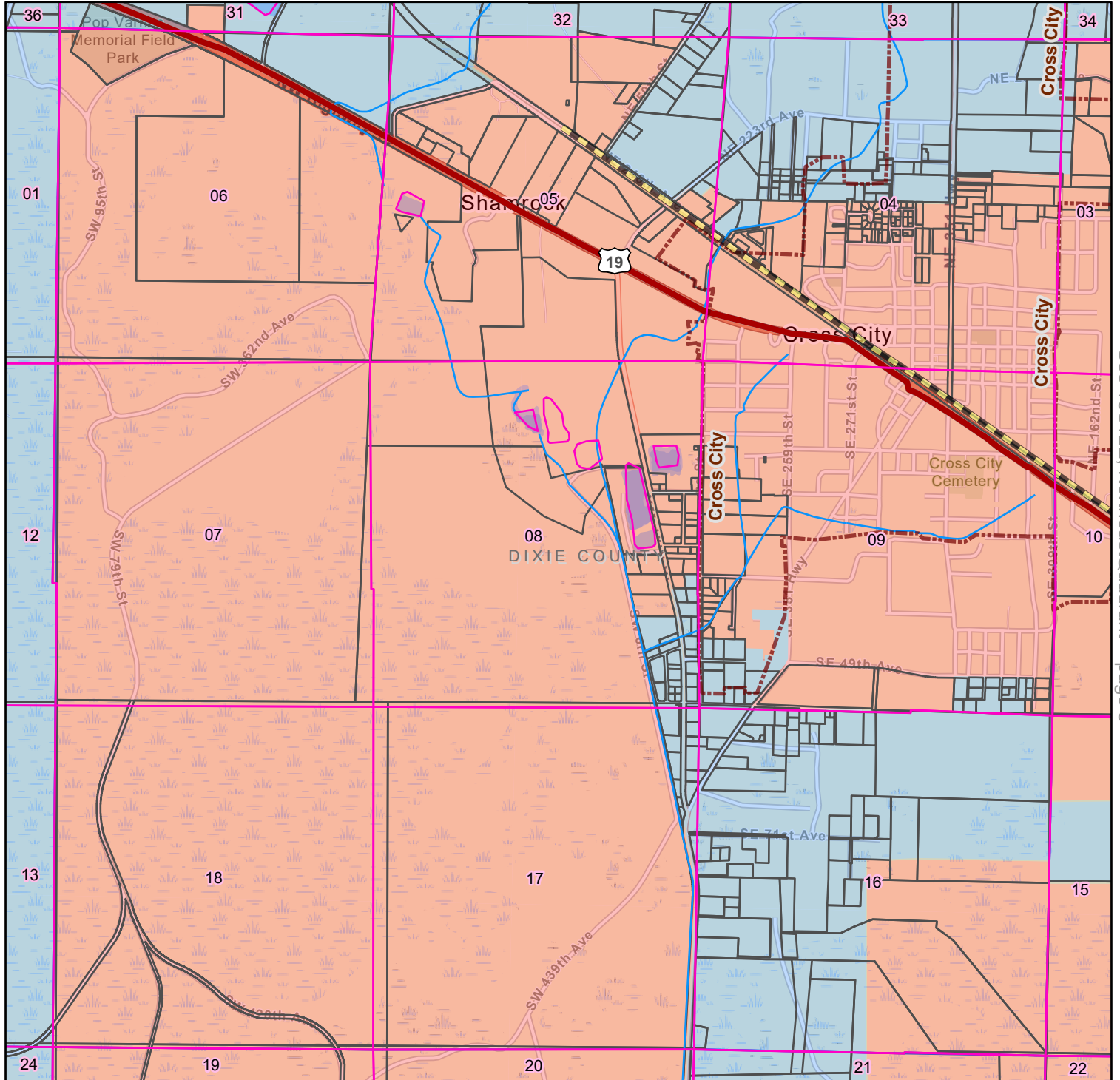
| Service Territory | | |
|-------------------|---|--|
| | Central Florida Electric Coop, Inc (CFEC) | |
| | Duke Energy Florida (DEF) | |
| | Not Part of Agreement | |
| | Parcels | |
| | | |
| | | |
| | | |
| | | |
| | | |



DUKE ENERGY - CENTRAL FLORIDA ELECTRIC CO-OP TERRITORIAL AGREEMENT Dixie County, FL



See 9S12E, SouthwestQuadrant -- page 1



See 10S11E, NortheastQuadrant -- page 6

See 10S12E, NortheastQuadrant -- page 8

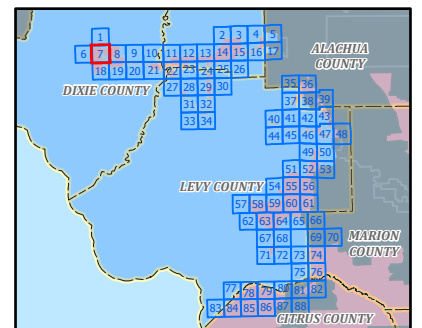
See 10S12E, SouthwestQuadrant -- page 18

Quadrant: Northeast
Township: 10S
Range: 12E
County: Dixie County, FL



Service Territory

- | | | |
|---|---------------------|---------------------|
| Central Florida Electric Coop, Inc (CFEC) | Mapbook Grid | Limited Access |
| Duke Energy Florida (DEF) | Section | Highway |
| Not Part of Agreement | City/Place Boundary | Major Road |
| Parcels | County | Major Railroad Line |
| | | Water |

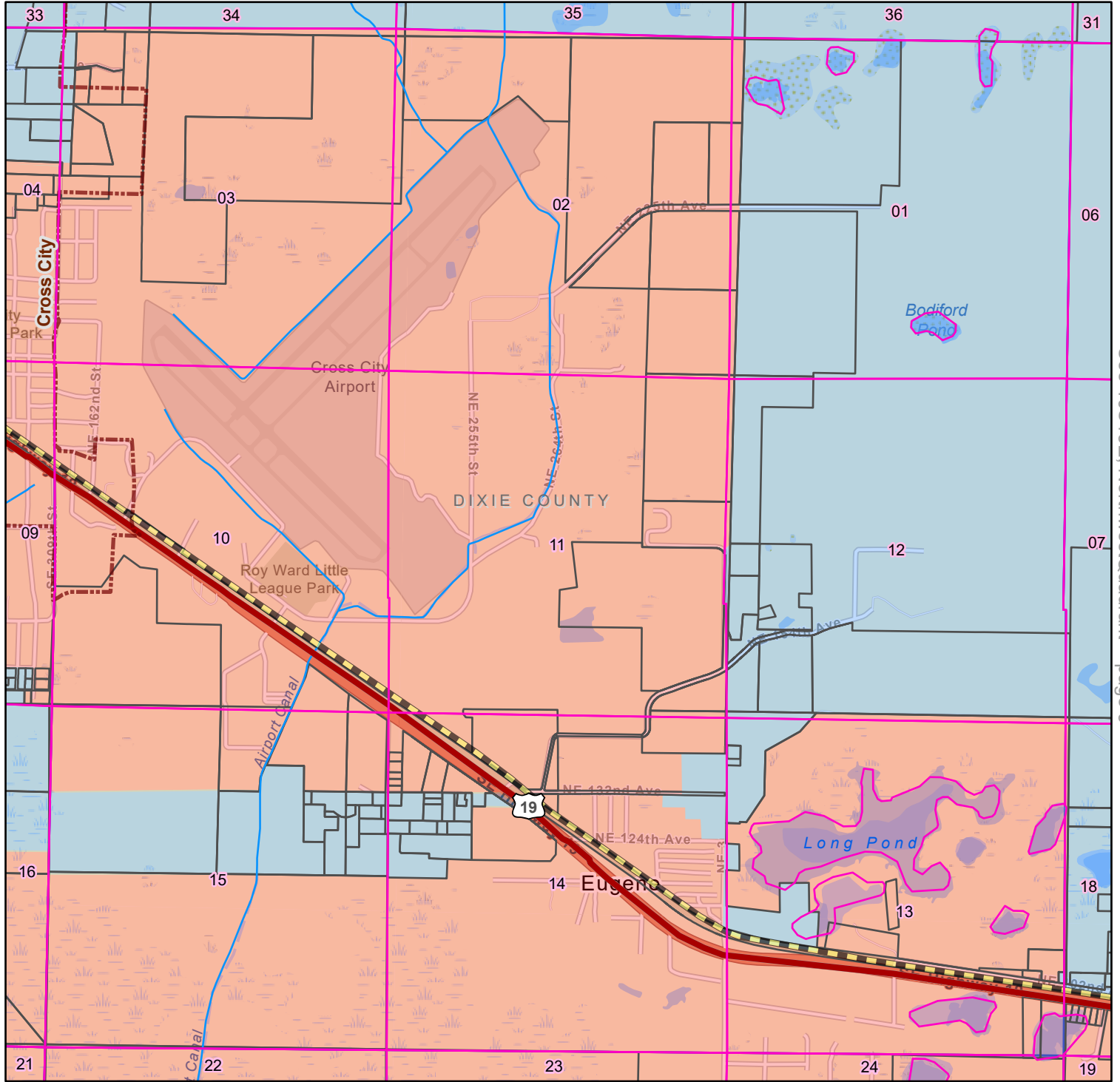


DUKE ENERGY - CENTRAL FLORIDA ELECTRIC CO-OP TERRITORIAL AGREEMENT Dixie County, FL



See 10S11E, NortheastQuadrant -- page 7

See 10S13E, NorthwestQuadrant -- page 9

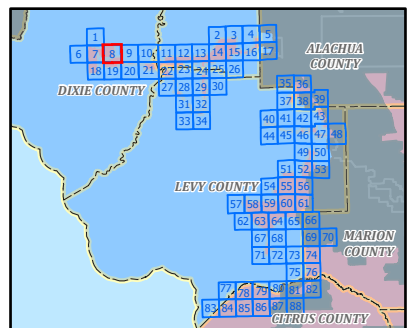


See 10S12E, SoutheastQuadrant -- page 19

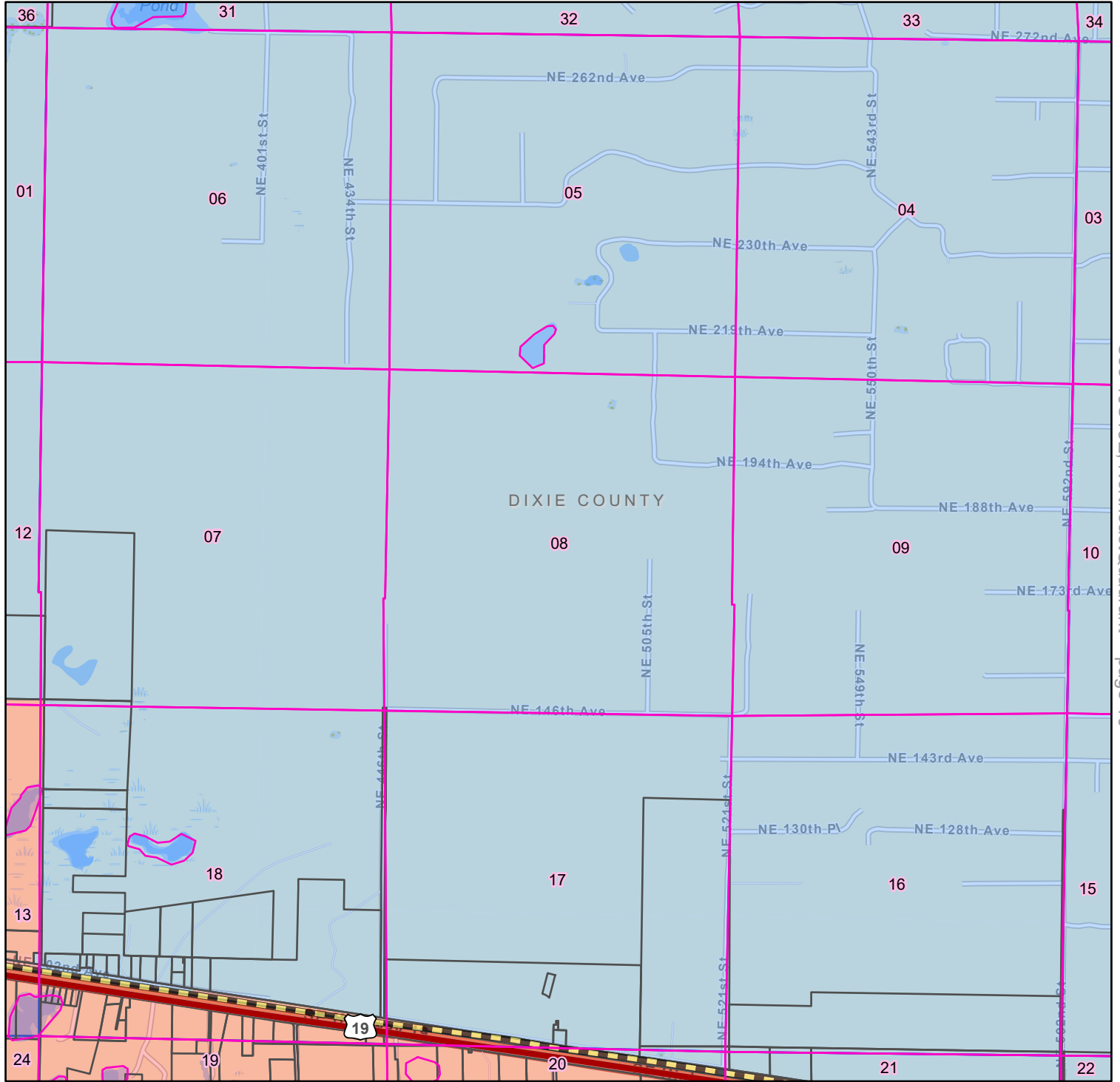
Quadrant: Northeast
Township: 10S
Range: 12E
County: Dixie County, FL



| Service Territory | | | |
|-------------------|---|--|---------------------|
| | Central Florida Electric Coop, Inc (CFEC) | | Mapbook Grid |
| | Duke Energy Florida (DEF) | | Section |
| | Not Part of Agreement | | City/Place Boundary |
| | Parcels | | County |
| | | | Limited Access |
| | | | Highway |
| | | | Major Road |
| | | | Major Railroad Line |
| | | | Water |



DUKE ENERGY - CENTRAL FLORIDA ELECTRIC CO-OP TERRITORIAL AGREEMENT Dixie County, FL

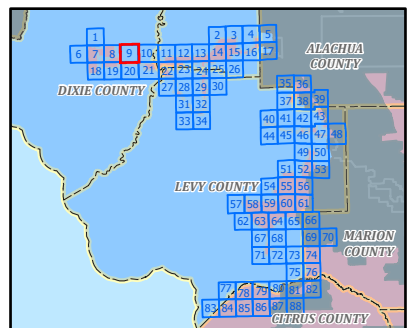


See 10S12E, NortheastQuadrant -- page 8

See 10S13E, NortheastQuadrant -- page 10

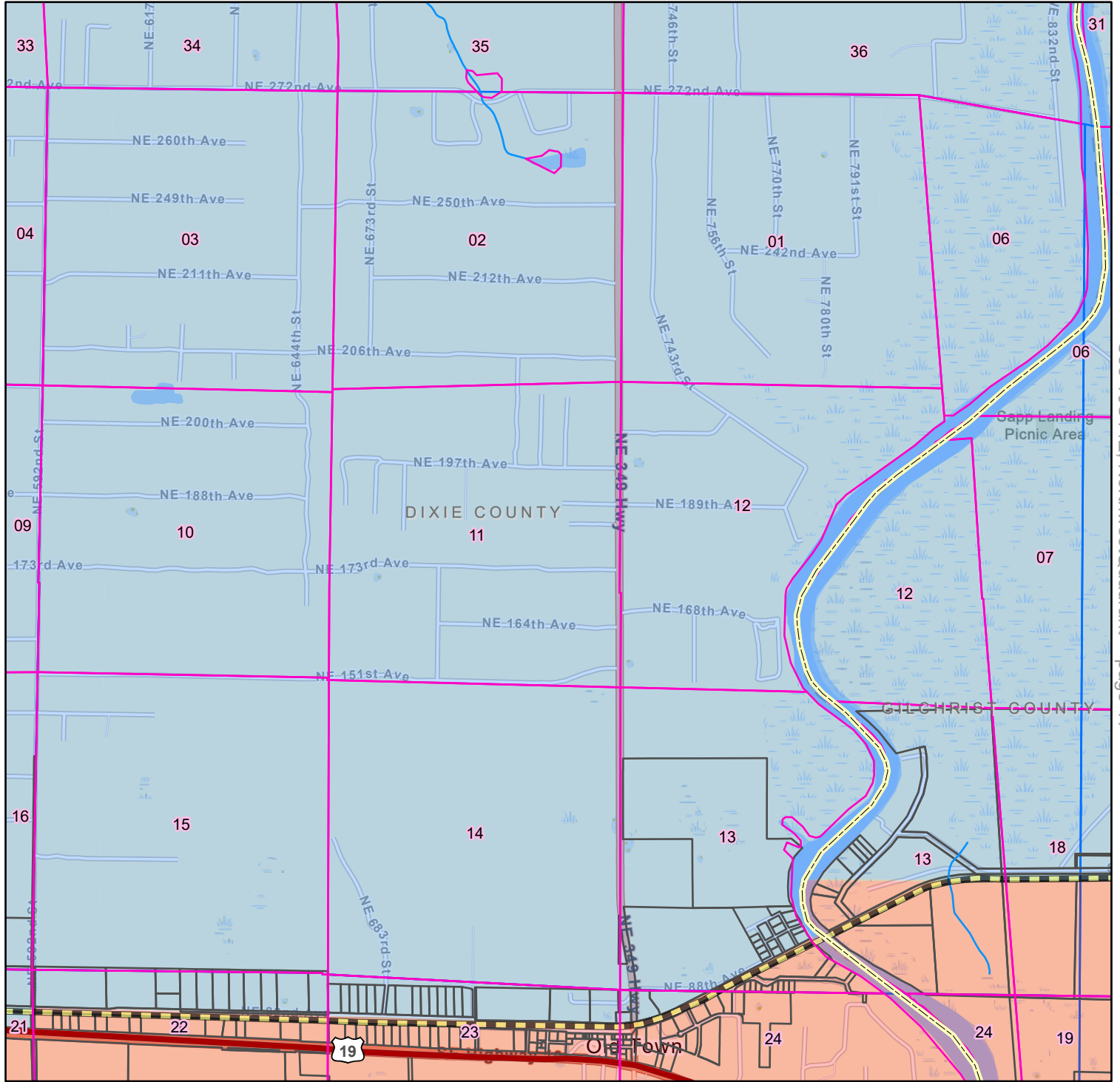
See 10S13E, SouthwestQuadrant -- page 20

Quadrant: Northwest
Township: 10S
Range: 13E
County: Dixie County, FL

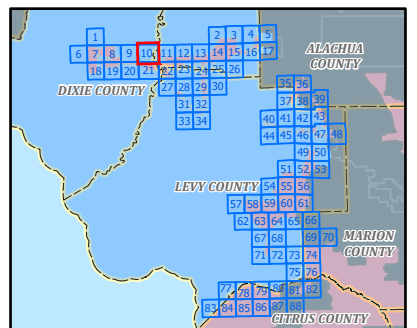


| Service Territory | | |
|---|---------------------|---------------------|
| Central Florida Electric Coop, Inc (CFEC) | Mapbook Grid | Limited Access |
| Duke Energy Florida (DEF) | Section | Highway |
| Not Part of Agreement | City/Place Boundary | Major Road |
| Parcels | County | Major Railroad Line |
| | | Water |

DUKE ENERGY - CENTRAL FLORIDA ELECTRIC CO-OP TERRITORIAL AGREEMENT Dixie County, FL



Quadrant: Northeast
Township: 10S
Range: 13E
County: Dixie County, FL



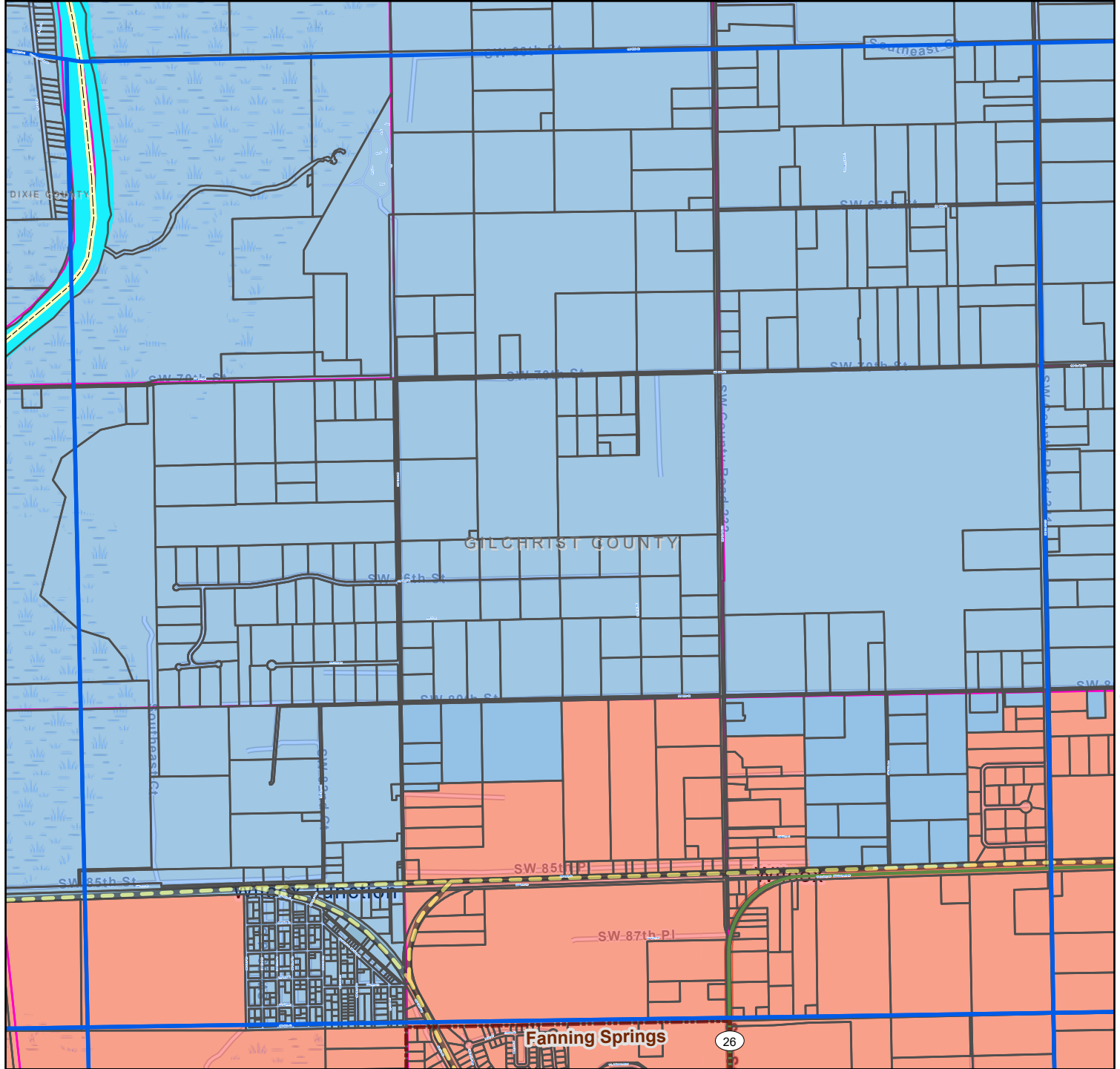
| Service Territory | | Mapbook Grid | | Other Features | |
|---|---------------------|---------------------|------------|---------------------|-------|
| Central Florida Electric Coop, Inc (CFEC) | Section | Limited Access | Highway | Major Road | Water |
| Duke Energy Florida (DEF) | City/Place Boundary | Major Road | Major Road | Major Railroad Line | |
| Not Part of Agreement | County | Major Railroad Line | | | |
| Parcels | | | | | |

DUKE ENERGY - CENTRAL FLORIDA ELECTRIC CO-OP TERRITORIAL AGREEMENT GILCHRIST COUNTY, FL



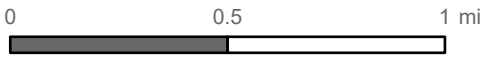
See 10S13E, NortheastQuadrant -- page 10

See 10S14E, NortheastQuadrant -- page 12



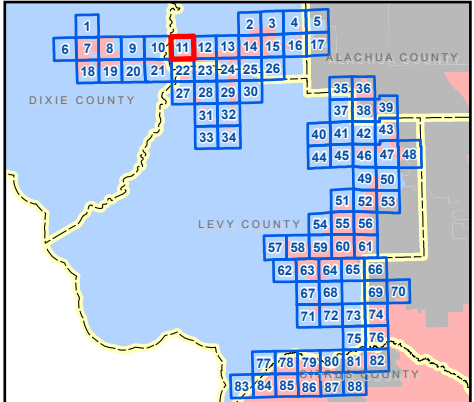
See 10S14E, SouthwestQuadrant -- page 22

Quadrant: Northwest
Township: 10S
Range: 14E
County: Gilchrist



Service Territory

- Duke Energy Florida
- Central Florida Electric Company
- Not Part of Agreement
- Mapbook Grid
- Section
- Parcels
- City Boundary
- County
- Water
- Interstate
- US Highway
- Major Road
- Rail

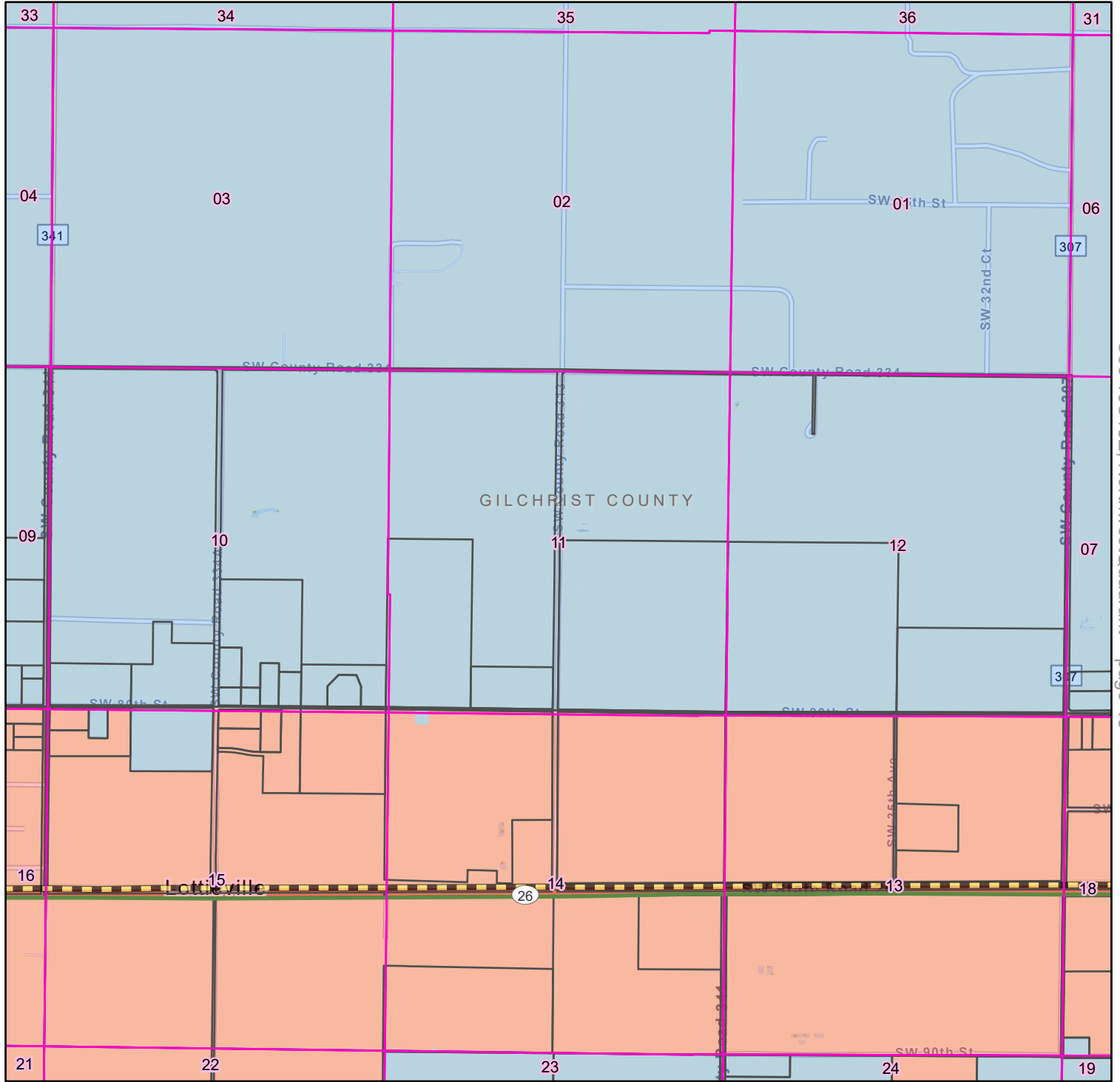


DUKE ENERGY - CENTRAL FLORIDA ELECTRIC CO-OP TERRITORIAL AGREEMENT Gilchrist County, FL



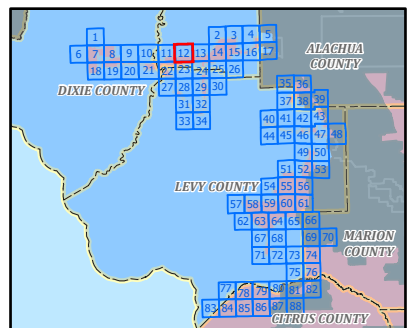
See 10S14E, NorthwestQuadrant -- page 11

See 10S15E, NorthwestQuadrant -- page 13



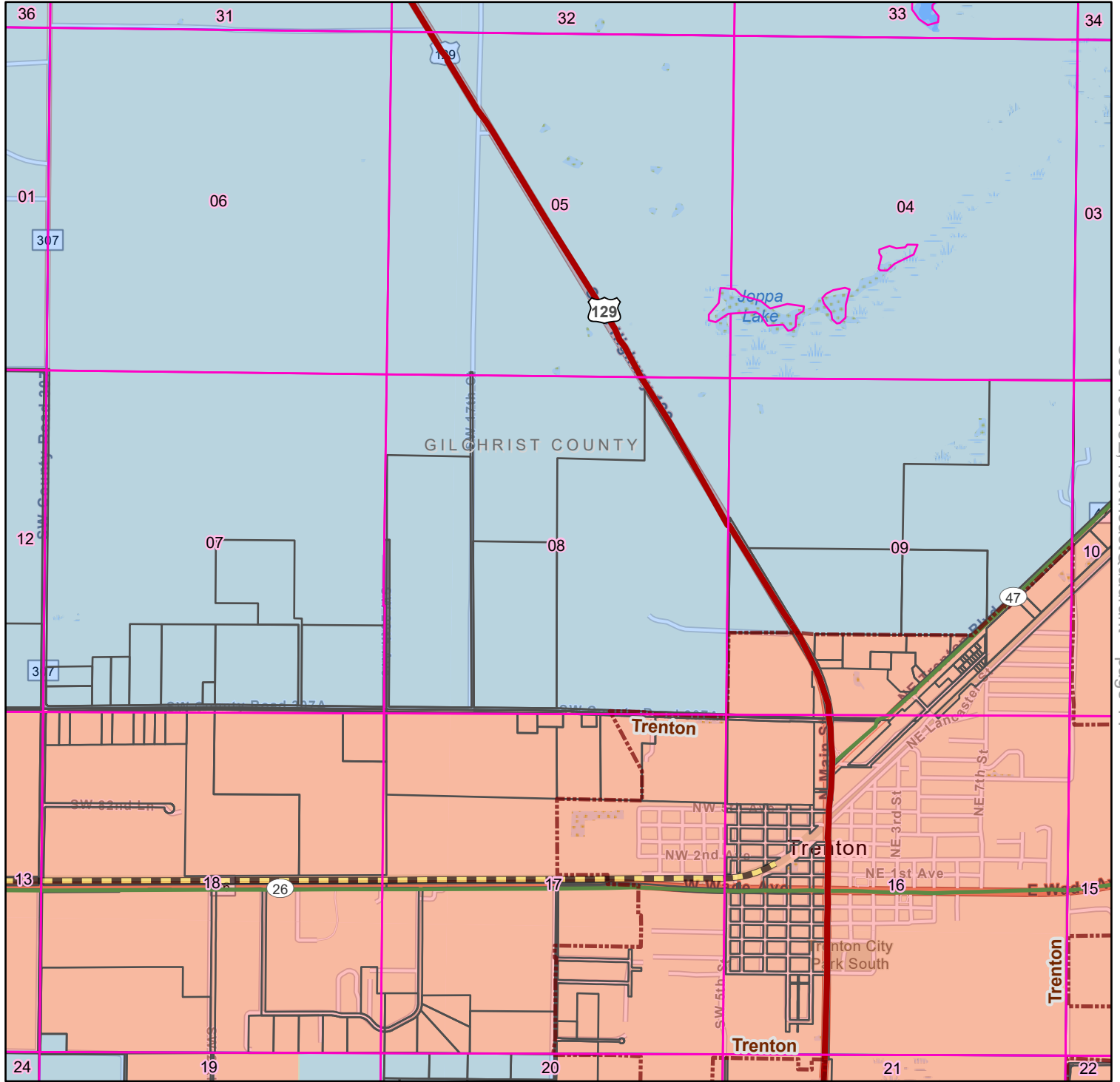
See 10S14E, SoutheastQuadrant -- page 23

Quadrant: Northeast
Township: 10S
Range: 14E
County: Gilchrist County, FL



| Service Territory | | |
|--|---|---|
| Central Florida Electric Coop, Inc (CFEC) | Mapbook Grid | Limited Access |
| Duke Energy Florida (DEF) | Section | Highway |
| Not Part of Agreement | City/Place Boundary | Major Road |
| Parcels | County | Major Railroad Line |
| | | Water |

DUKE ENERGY - CENTRAL FLORIDA ELECTRIC CO-OP TERRITORIAL AGREEMENT Gilchrist County, FL

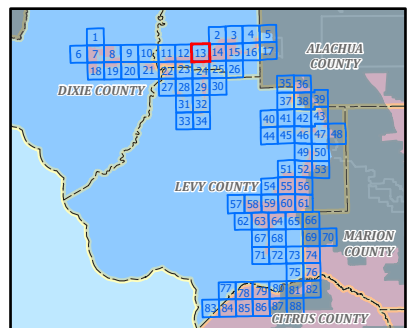


See 10S14E, NortheastQuadrant -- page 12

See 10S15E, NortheastQuadrant -- page 14

See 10S15E, SouthwestQuadrant -- page 24

Quadrant: Northwest
Township: 10S
Range: 15E
County: Gilchrist County, FL



| Service Territory | | |
|---|---------------------|---------------------|
| Central Florida Electric Coop, Inc (CFEC) | Mapbook Grid | Limited Access |
| Duke Energy Florida (DEF) | Section | Highway |
| Not Part of Agreement | City/Place Boundary | Major Road |
| Parcels | County | Major Railroad Line |
| | | Water |

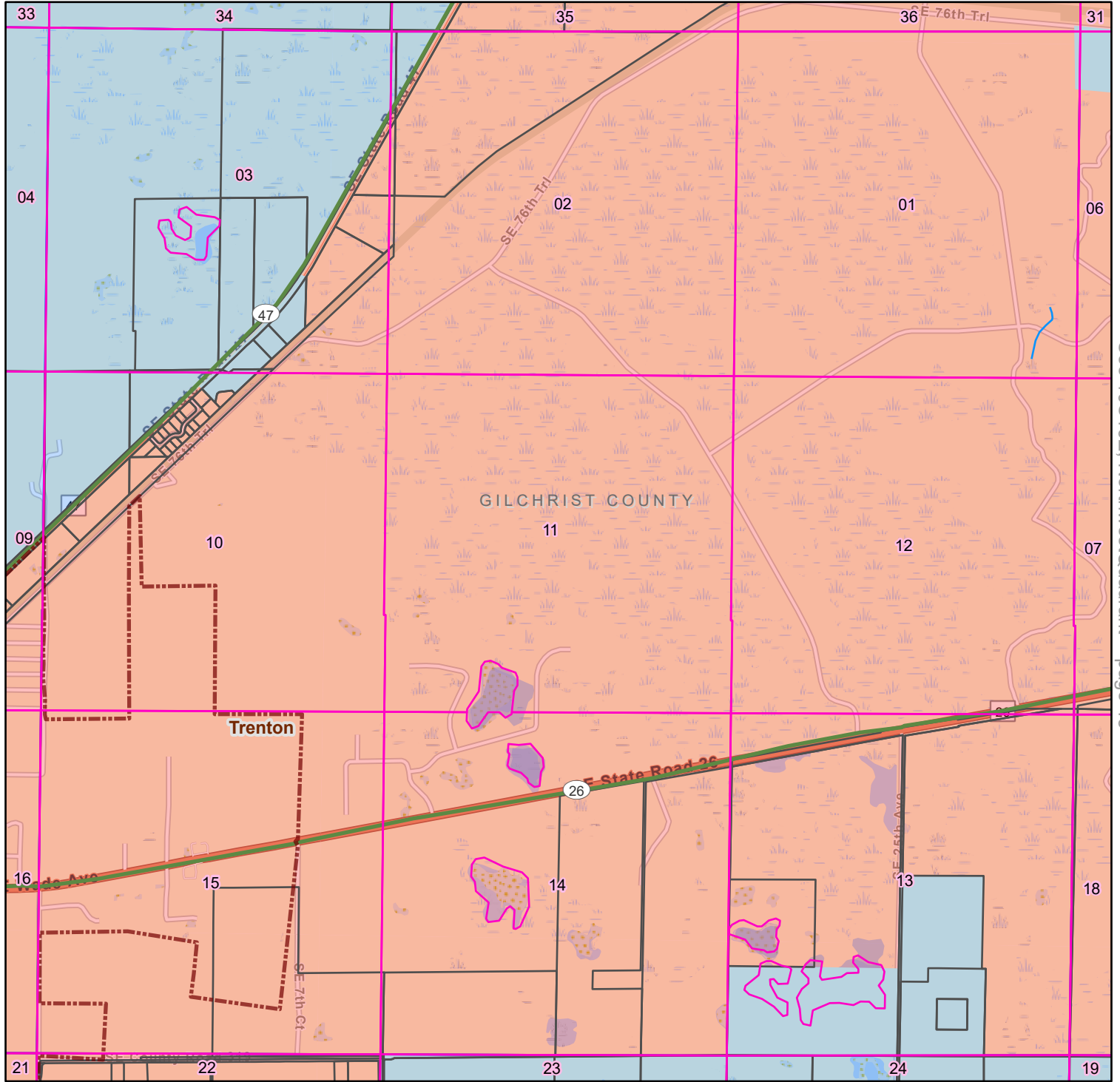
DUKE ENERGY - CENTRAL FLORIDA ELECTRIC CO-OP TERRITORIAL AGREEMENT Gilchrist County, FL



See 9S15E, SoutheastQuadrant -- page 2

See 10S15E, NorthwestQuadrant -- page 13

See 10S16E, NorthwestQuadrant -- page 15



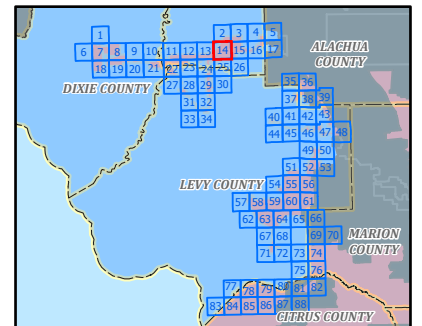
See 10S15E, SoutheastQuadrant -- page 25

Quadrant: Northeast
Township: 10S
Range: 15E
County: Gilchrist County, FL



Service Territory

- | | | |
|---|---------------------|---------------------|
| Central Florida Electric Coop, Inc (CFEC) | Mapbook Grid | Limited Access |
| Duke Energy Florida (DEF) | Section | Highway |
| Not Part of Agreement | City/Place Boundary | Major Road |
| Parcels | County | Major Railroad Line |
| | | Water |



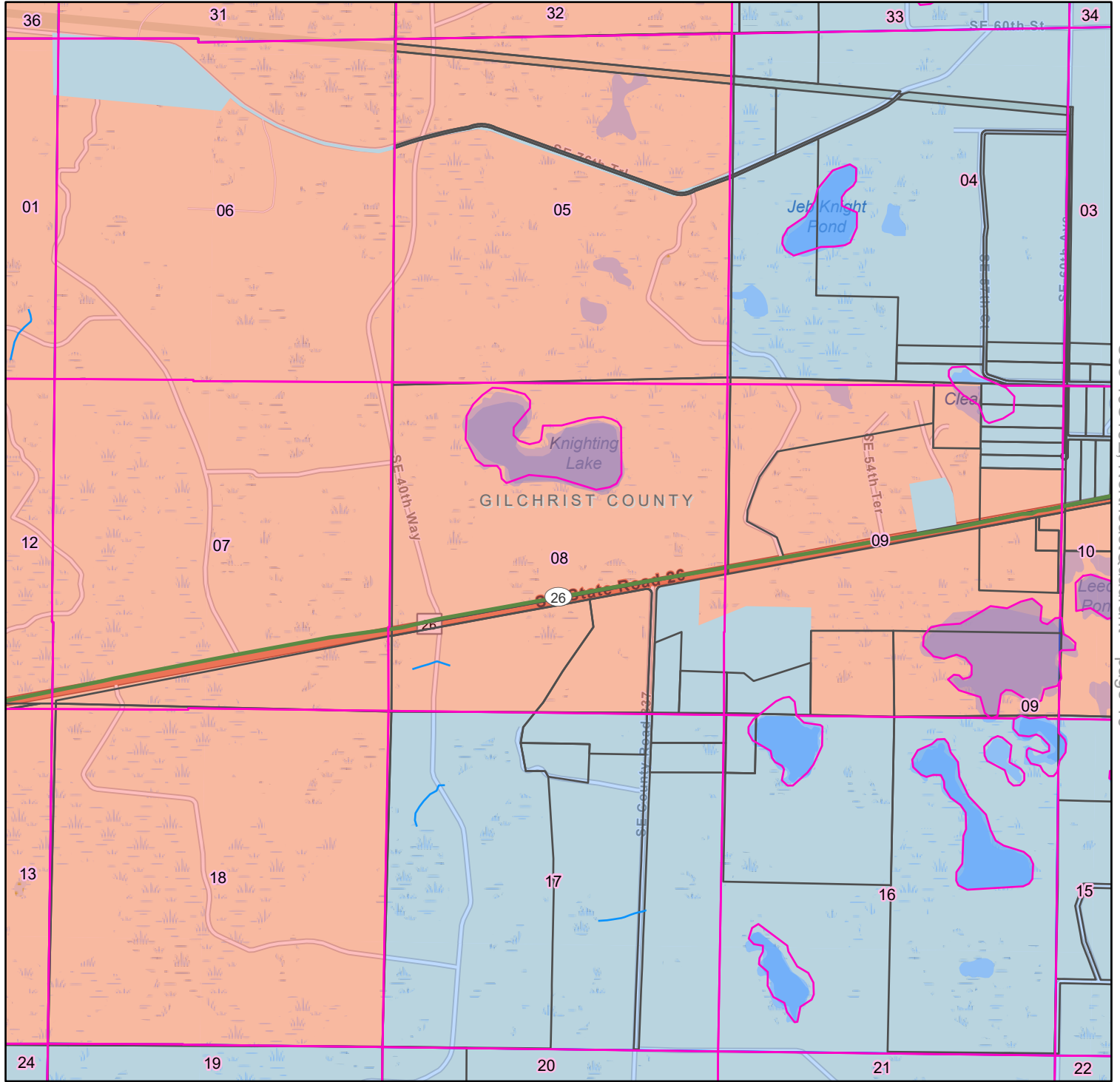
DUKE ENERGY - CENTRAL FLORIDA ELECTRIC CO-OP TERRITORIAL AGREEMENT Gilchrist County, FL



See 9S16E, SouthwestQuadrant -- page 3

See 10S15E, NortheastQuadrant -- page 14

See 10S16E, NortheastQuadrant -- page 16



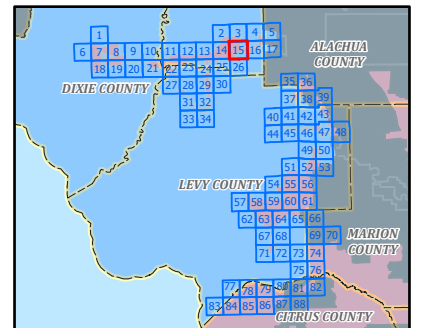
See 10S16E, SouthwestQuadrant -- page 26

Quadrant: Northwest
Township: 10S
Range: 16E
County: Gilchrist County, FL



Service Territory

- | | | |
|---|---------------------|---------------------|
| Central Florida Electric Coop, Inc (CFEC) | Mapbook Grid | Limited Access |
| Duke Energy Florida (DEF) | Section | Highway |
| Not Part of Agreement | City/Place Boundary | Major Road |
| Parcels | County | Major Railroad Line |
| | | Water |



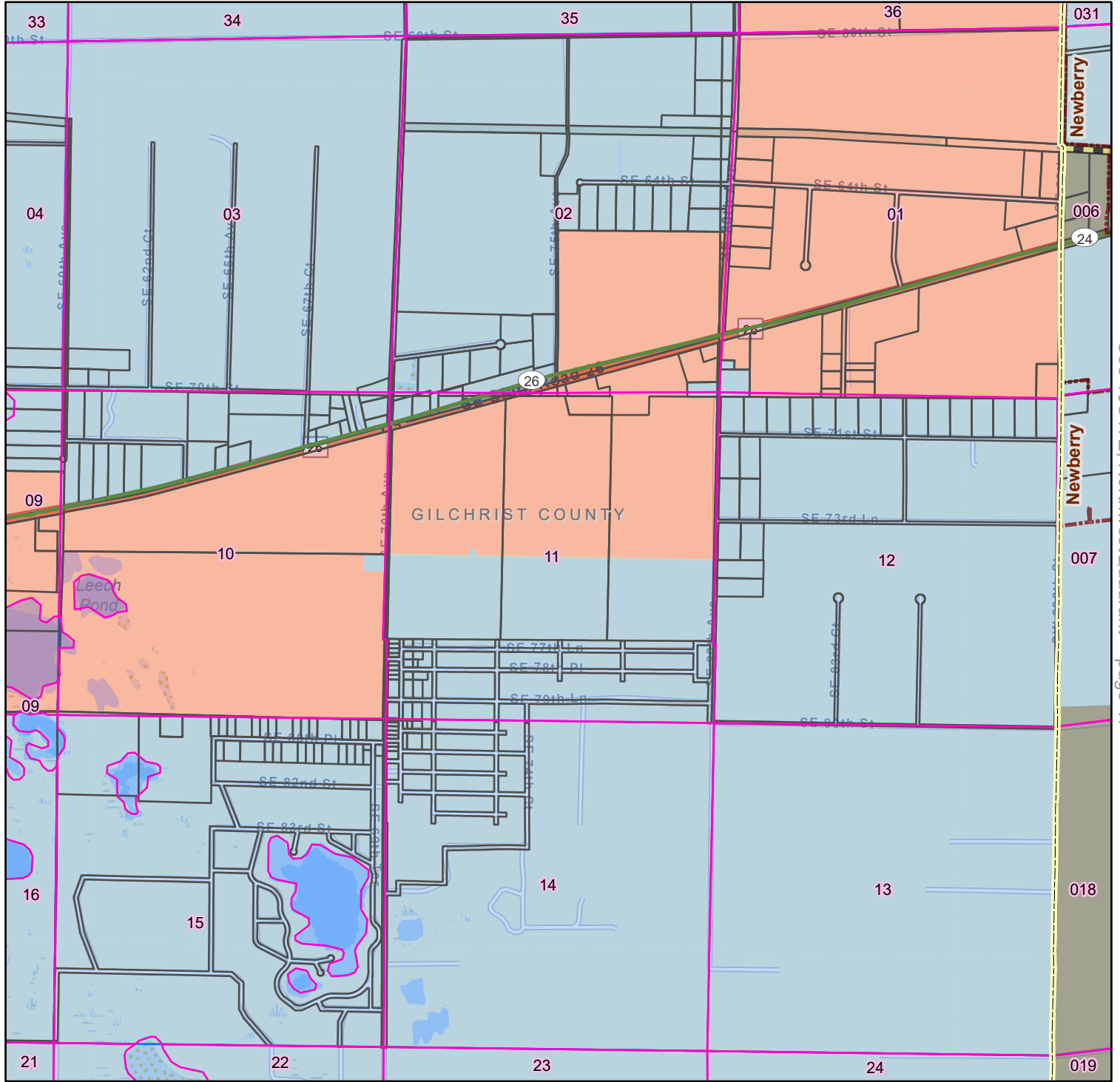
DUKE ENERGY - CENTRAL FLORIDA ELECTRIC CO-OP TERRITORIAL AGREEMENT Gilchrist County, FL



See 9S16E, Southeast Quadrant -- page 4

See 10S16E, Northwest Quadrant -- page 15

See 10S17E, Northwest Quadrant -- page 17

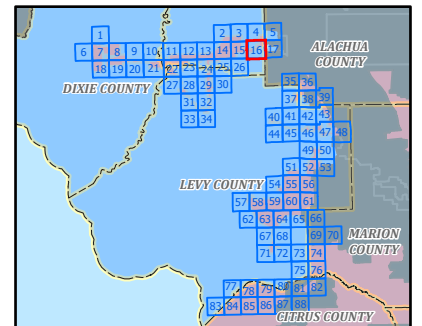


Quadrant: Northeast
Township: 10S
Range: 16E
County: Gilchrist County, FL



Service Territory

- | | | |
|---|---------------------|---------------------|
| Central Florida Electric Coop, Inc (CFEC) | Mapbook Grid | Limited Access |
| Duke Energy Florida (DEF) | Section | Highway |
| Not Part of Agreement | City/Place Boundary | Major Road |
| Parcels | County | Major Railroad Line |
| | | Water |

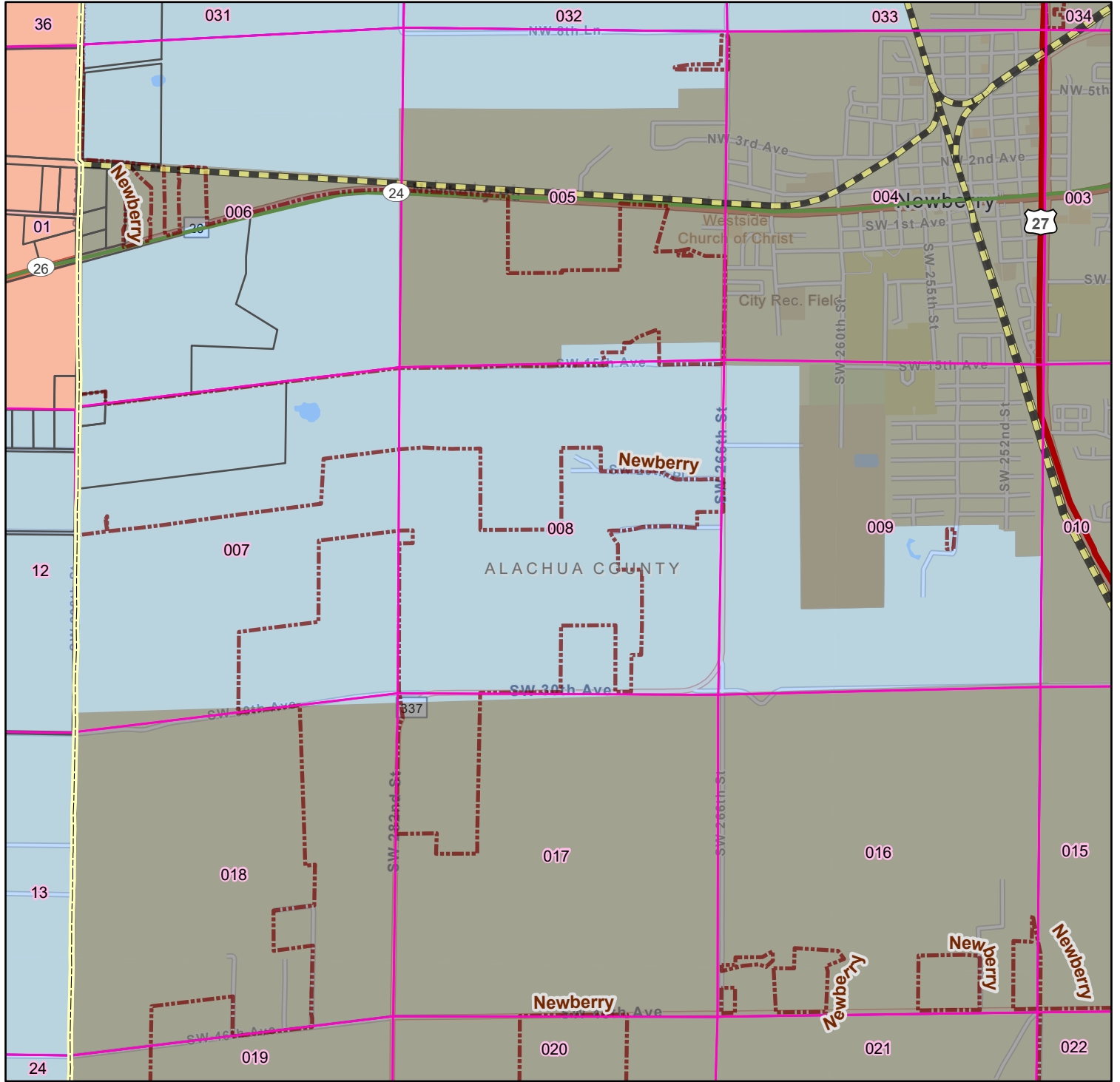


DUKE ENERGY - CENTRAL FLORIDA ELECTRIC CO-OP TERRITORIAL AGREEMENT Alachua County, FL



See 9S17E, Southwest Quadrant -- page 5

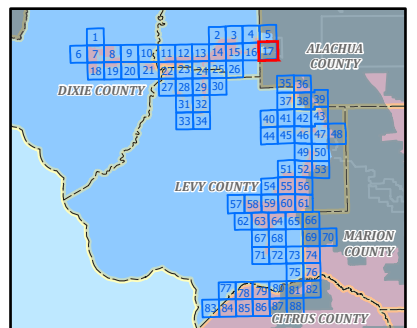
See 10S16E, Northeast Quadrant -- page 16



Quadrant: Northwest
Township: 10S
Range: 17E
County: Alachua County, FL



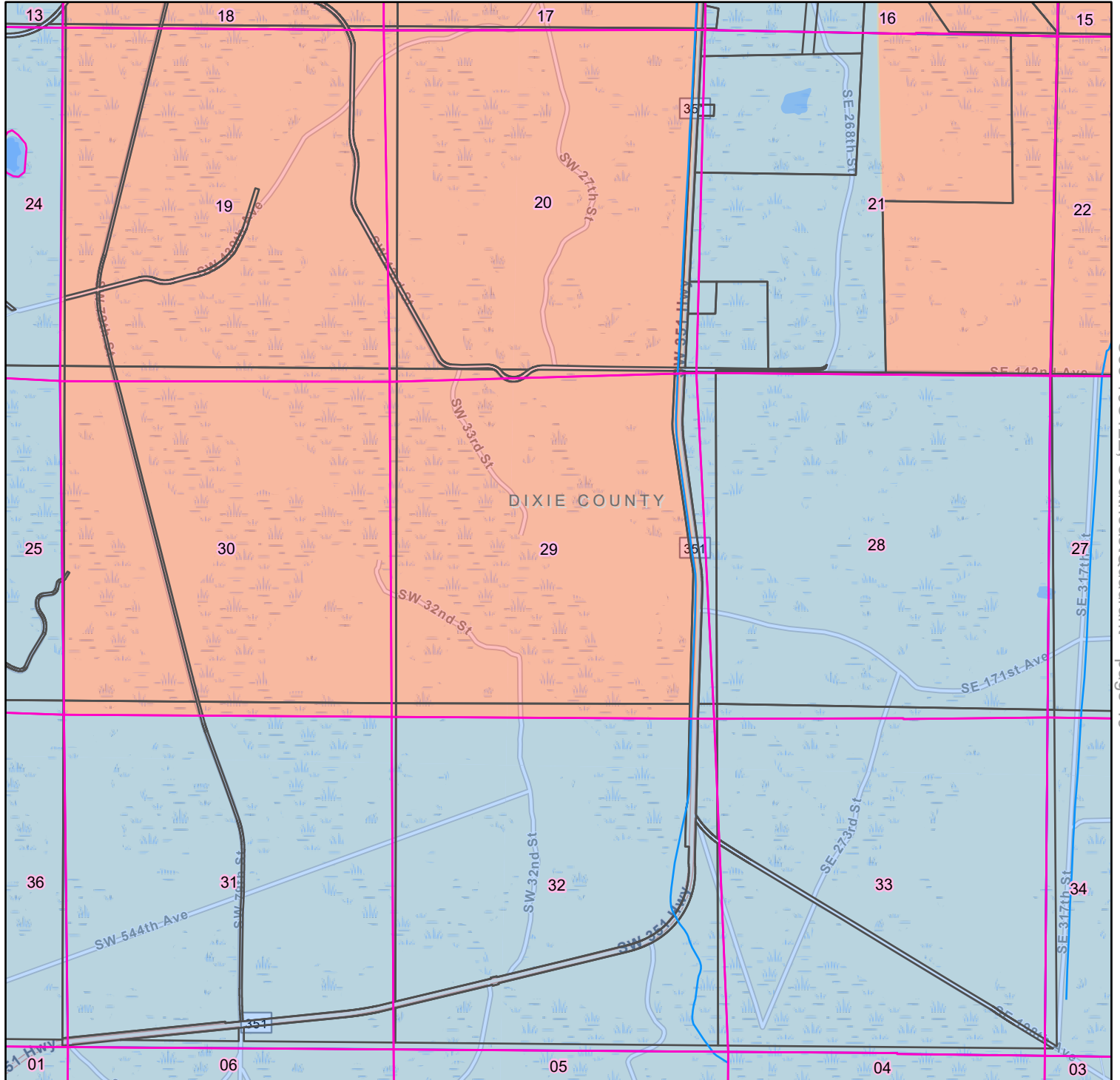
| Service Territory | | |
|--|---|--|
| Central Florida Electric Coop, Inc (CFEC) | Mapbook Grid | Limited Access |
| Duke Energy Florida (DEF) | Section | Highway |
| Not Part of Agreement | City/Place Boundary | Major Road |
| Parcels | County | Major Railroad Line |
| | | Water |



DUKE ENERGY - CENTRAL FLORIDA ELECTRIC CO-OP TERRITORIAL AGREEMENT Dixie County, FL



See 10S11E, Northeast Quadrant -- page 7



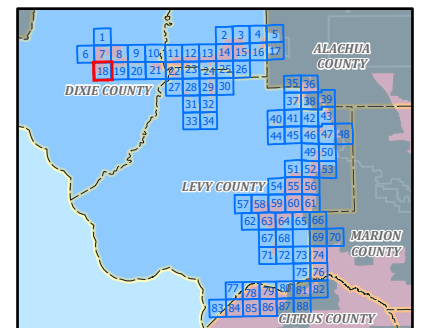
See 10S12E, Southeast Quadrant -- page 19

Quadrant: Southwest
Township: 10S
Range: 12E
County: Dixie County, FL



Service Territory

- | | | |
|---|---------------------|---------------------|
| Central Florida Electric Coop, Inc (CFEC) | Mapbook Grid | Limited Access |
| Duke Energy Florida (DEF) | Section | Highway |
| Not Part of Agreement | City/Place Boundary | Major Road |
| Parcels | County | Major Railroad Line |
| | | Water |



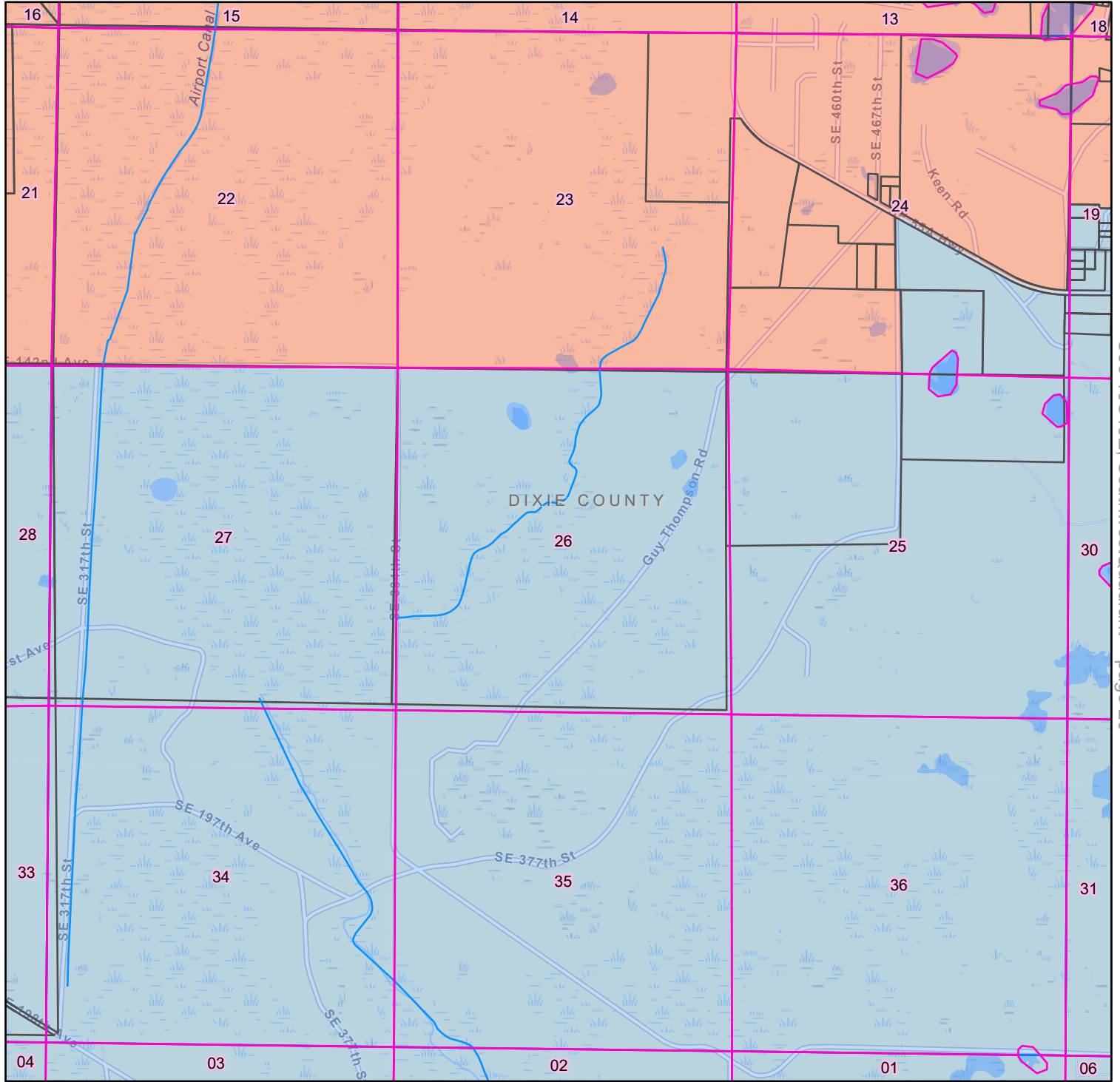
DUKE ENERGY - CENTRAL FLORIDA ELECTRIC CO-OP TERRITORIAL AGREEMENT Dixie County, FL



See 10S12E, NortheastQuadrant -- page 8

See 10S12E, SouthwestQuadrant -- page 18

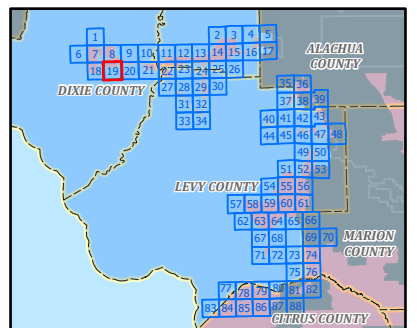
See 10S13E, SouthwestQuadrant -- page 20



Quadrant: Southeast
Township: 10S
Range: 12E
County: Dixie County, FL



| Service Territory | | |
|--|---|--|
| Central Florida Electric Coop, Inc (CFEC) | Mapbook Grid | Limited Access |
| Duke Energy Florida (DEF) | Section | Highway |
| Not Part of Agreement | City/Place Boundary | Major Road |
| Parcels | County | Major Railroad Line |
| | | Water |



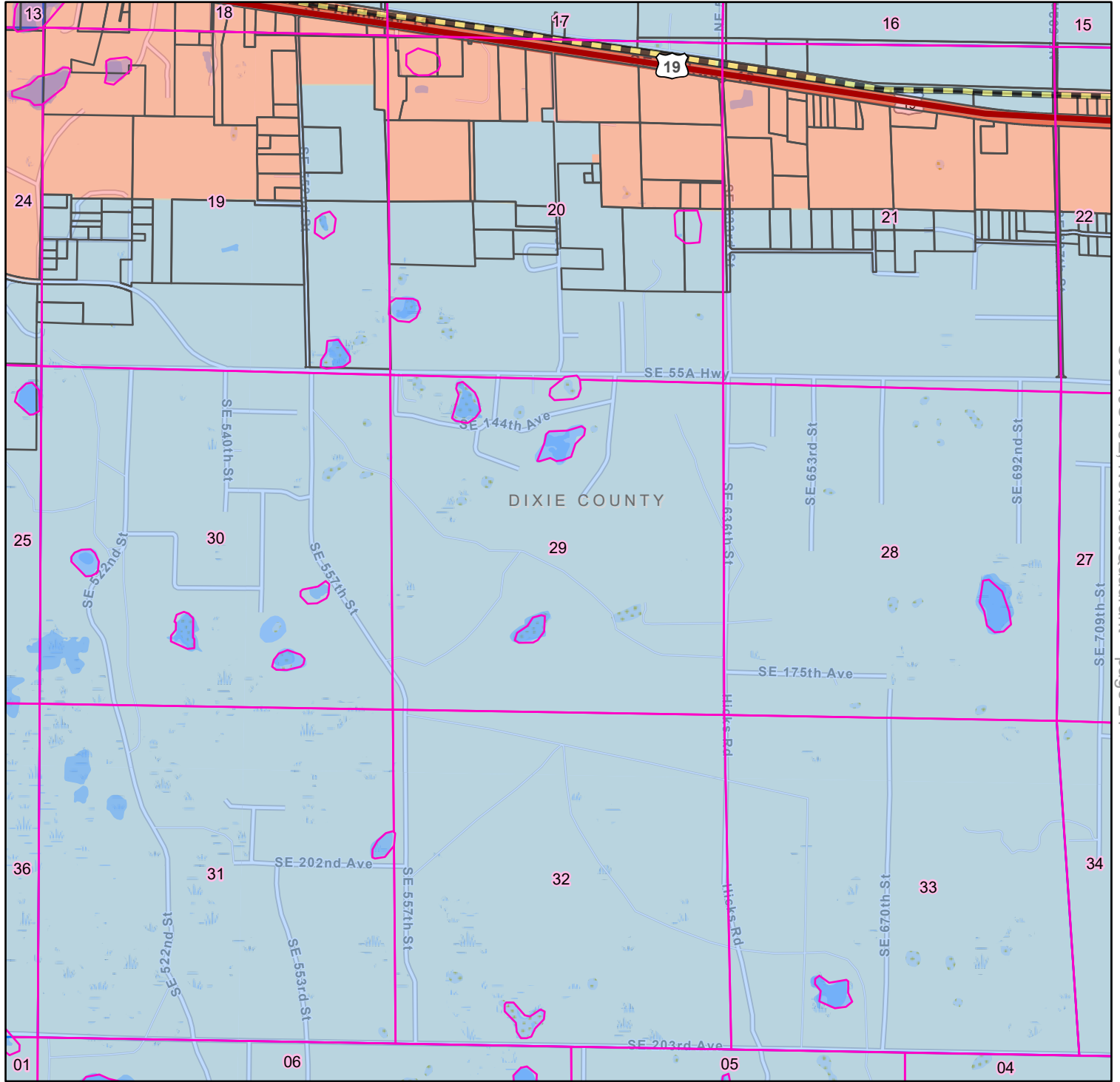
DUKE ENERGY - CENTRAL FLORIDA ELECTRIC CO-OP TERRITORIAL AGREEMENT Dixie County, FL



See 10S13E, NorthwestQuadrant -- page 9

See 10S12E, SoutheastQuadrant -- page 19

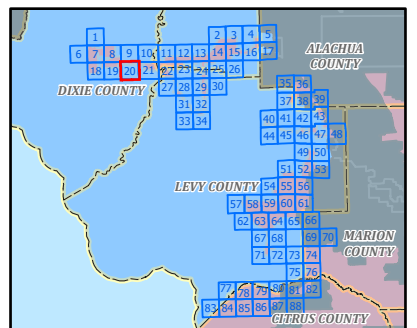
See 10S13E, NortheastQuadrant -- page 21



Quadrant: Southwest
Township: 10S
Range: 13E
County: Dixie County, FL



| Service Territory | | | |
|-------------------|---|--|---------------------|
| | Central Florida Electric Coop, Inc (CFEC) | | Mapbook Grid |
| | Duke Energy Florida (DEF) | | Section |
| | Not Part of Agreement | | City/Place Boundary |
| | Parcels | | County |
| | | | Limited Access |
| | | | Highway |
| | | | Major Road |
| | | | Major Railroad Line |
| | | | Water |



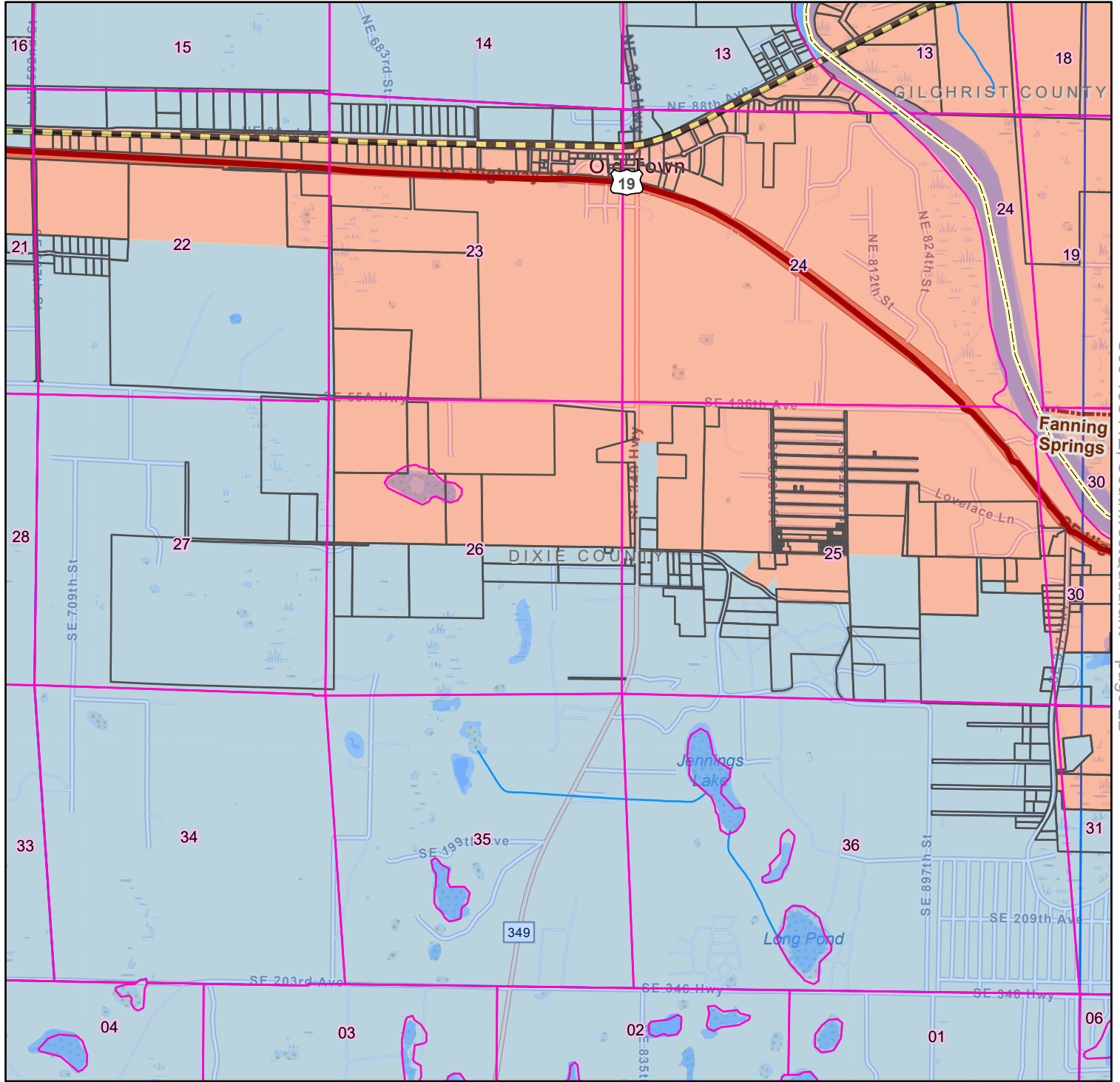
DUKE ENERGY - CENTRAL FLORIDA ELECTRIC CO-OP TERRITORIAL AGREEMENT Dixie County, FL



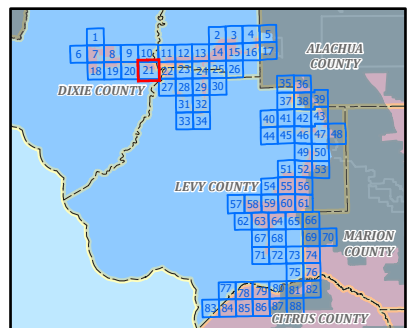
See 10S13E, NortheastQuadrant -- page 10

See 10S13E, SouthwestQuadrant -- page 20

See 10S14E, SouthwestQuadrant -- page 22



Quadrant: Northeast
Township: 10S
Range: 13E
County: Dixie County, FL



| Service Territory | | | |
|-------------------|---|--|---------------------|
| | Central Florida Electric Coop, Inc (CFEC) | | Mapbook Grid |
| | Duke Energy Florida (DEF) | | Section |
| | Not Part of Agreement | | City/Place Boundary |
| | Parcels | | County |
| | | | Highway |
| | | | Major Road |
| | | | Major Railroad Line |
| | | | Limited Access |
| | | | Water |

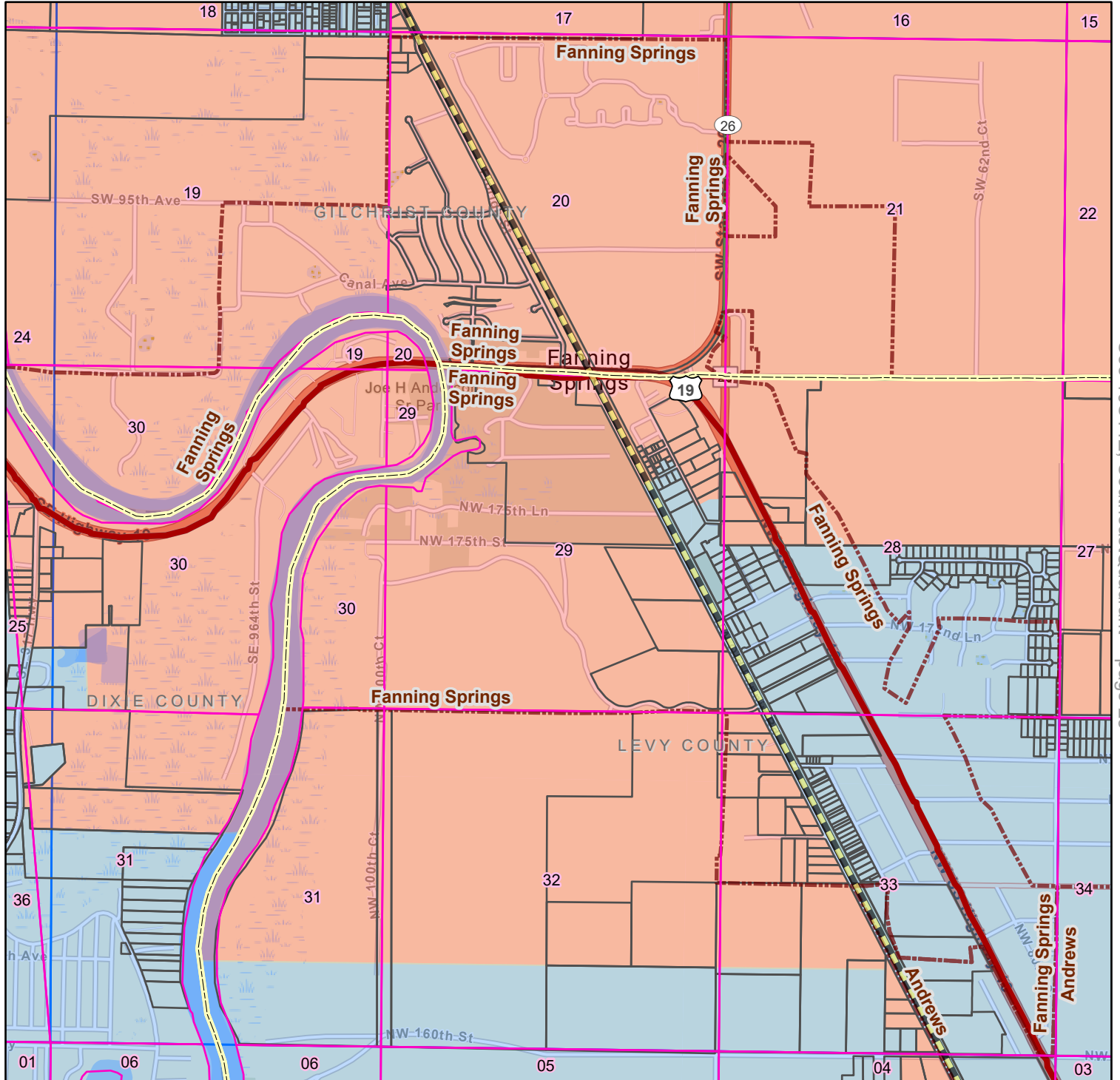
DUKE ENERGY - CENTRAL FLORIDA ELECTRIC CO-OP TERRITORIAL AGREEMENT Levy County, FL



See 10S14E, NorthwestQuadrant -- page 11

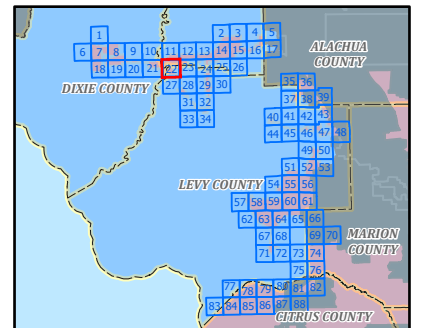
See 10S13E, NortheastQuadrant -- page 21

See 10S14E, SoutheastQuadrant -- page 23



See 11S14E, NorthwestQuadrant -- page 27

Quadrant: Southwest
Township: 10S
Range: 14E
County: Levy County, FL



Service Territory

- | | | |
|---|---------------------|---------------------|
| Central Florida Electric Coop, Inc (CFEC) | Mapbook Grid | Limited Access |
| Duke Energy Florida (DEF) | Section | Highway |
| Not Part of Agreement | City/Place Boundary | Major Road |
| Parcels | County | Major Railroad Line |
| | | Water |

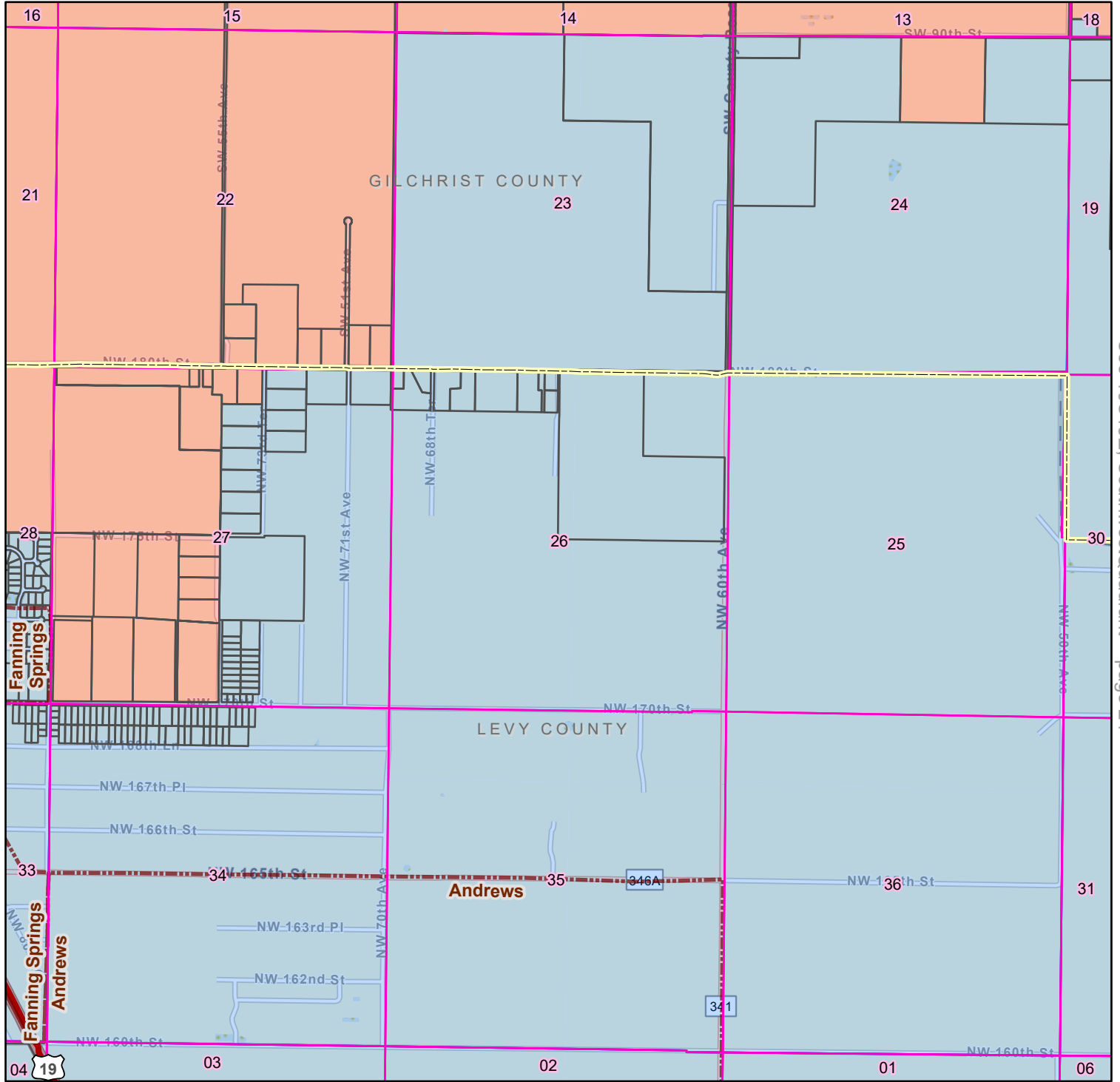
DUKE ENERGY - CENTRAL FLORIDA ELECTRIC CO-OP TERRITORIAL AGREEMENT Levy County, FL



See 10S14E, NortheastQuadrant -- page 12

See 10S14E, SouthwestQuadrant -- page 22

See 10S15E, SouthwestQuadrant -- page 24

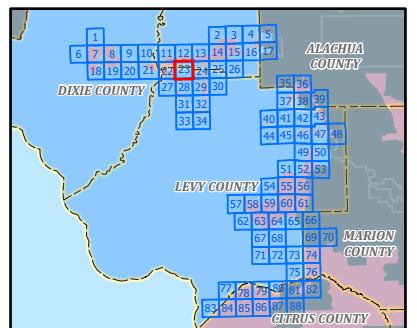


See 11S14E, NortheastQuadrant -- page 28

Quadrant: Southeast
Township: 10S
Range: 14E
County: Levy County, FL



| Service Territory | | | |
|-------------------|---|--|---------------------|
| | Central Florida Electric Coop, Inc (CFEC) | | Mapbook Grid |
| | Duke Energy Florida (DEF) | | Section |
| | Not Part of Agreement | | City/Place Boundary |
| | Parcels | | County |
| | | | Limited Access |
| | | | Highway |
| | | | Major Road |
| | | | Major Railroad Line |
| | | | Water |



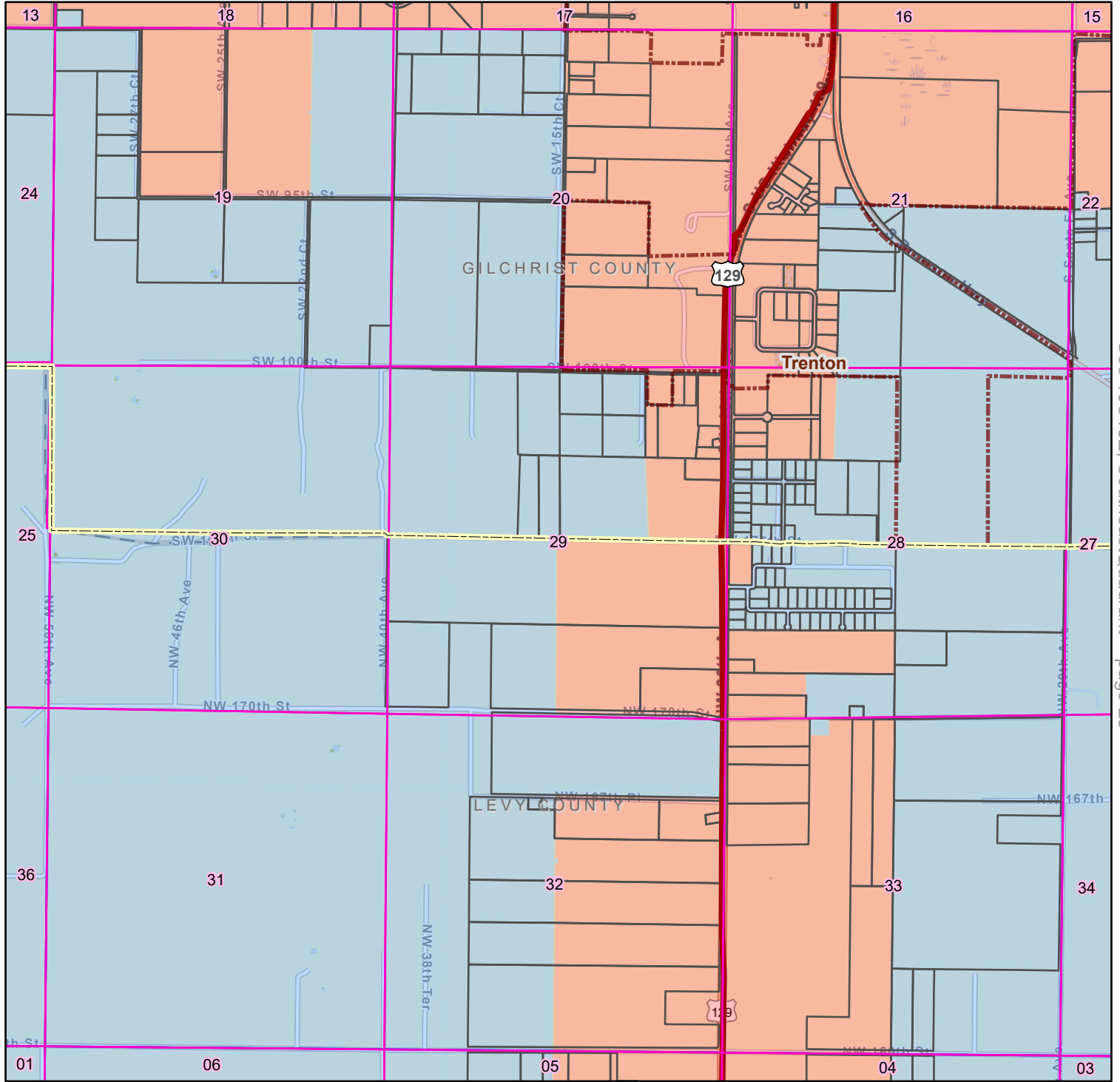
DUKE ENERGY - CENTRAL FLORIDA ELECTRIC CO-OP TERRITORIAL AGREEMENT Gilchrist County, FL



See 10S15E, NorthwestQuadrant -- page 13

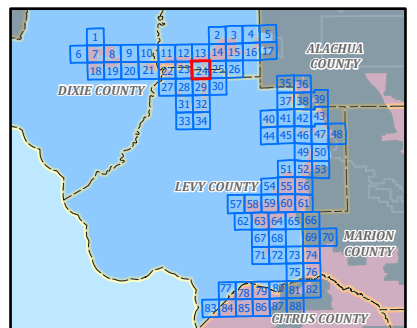
See 10S14E, SoutheastQuadrant -- page 23

See 10S15E, SoutheastQuadrant -- page 25



See 11S15E, NorthwestQuadrant -- page 29

Quadrant: Southwest
Township: 10S
Range: 15E
County: Gilchrist County, FL



Service Territory

| | | |
|---|---------------------|---------------------|
| Central Florida Electric Coop, Inc (CFEC) | Mapbook Grid | Limited Access |
| Duke Energy Florida (DEF) | Section | Highway |
| Not Part of Agreement | City/Place Boundary | Major Road |
| Parcels | County | Major Railroad Line |
| | | Water |

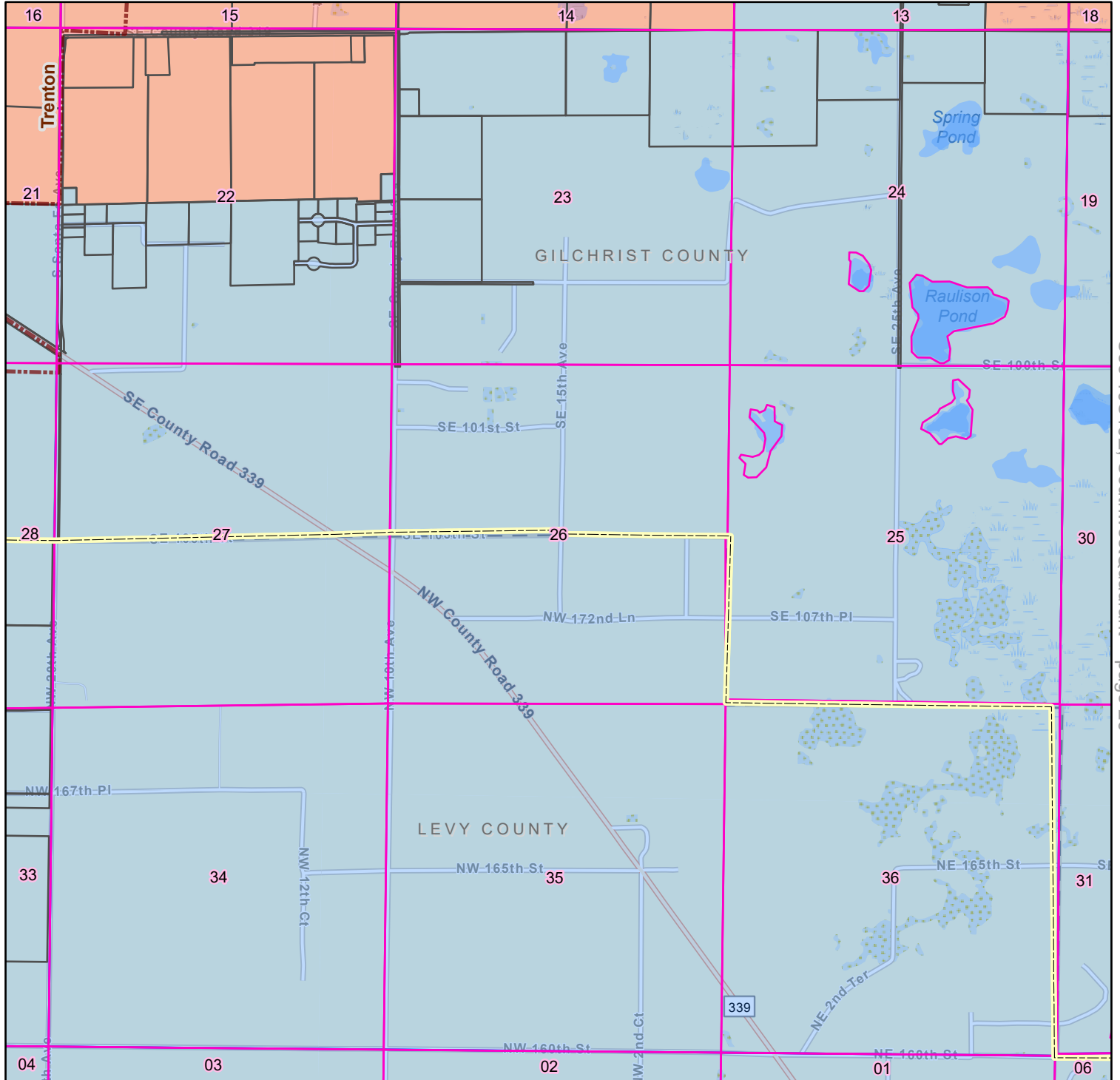
DUKE ENERGY - CENTRAL FLORIDA ELECTRIC CO-OP TERRITORIAL AGREEMENT Gilchrist County, FL



See 10S15E, NortheastQuadrant -- page 14

See 10S15E, SouthwestQuadrant -- page 24

See 10S16E, SouthwestQuadrant -- page 26



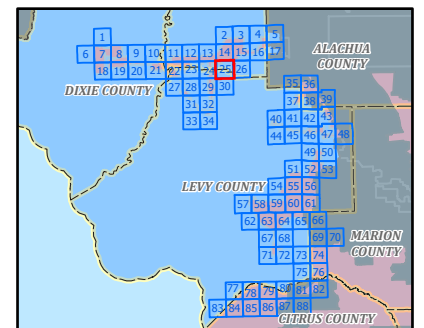
See 11S15E, NortheastQuadrant -- page 30

Quadrant: Southeast
Township: 10S
Range: 15E
County: Gilchrist County, FL



Service Territory

- | | | |
|---|---------------------|---------------------|
| Central Florida Electric Coop, Inc (CFEC) | Mapbook Grid | Limited Access |
| Duke Energy Florida (DEF) | Section | Highway |
| Not Part of Agreement | City/Place Boundary | Major Road |
| Parcels | County | Major Railroad Line |
| | | Water |

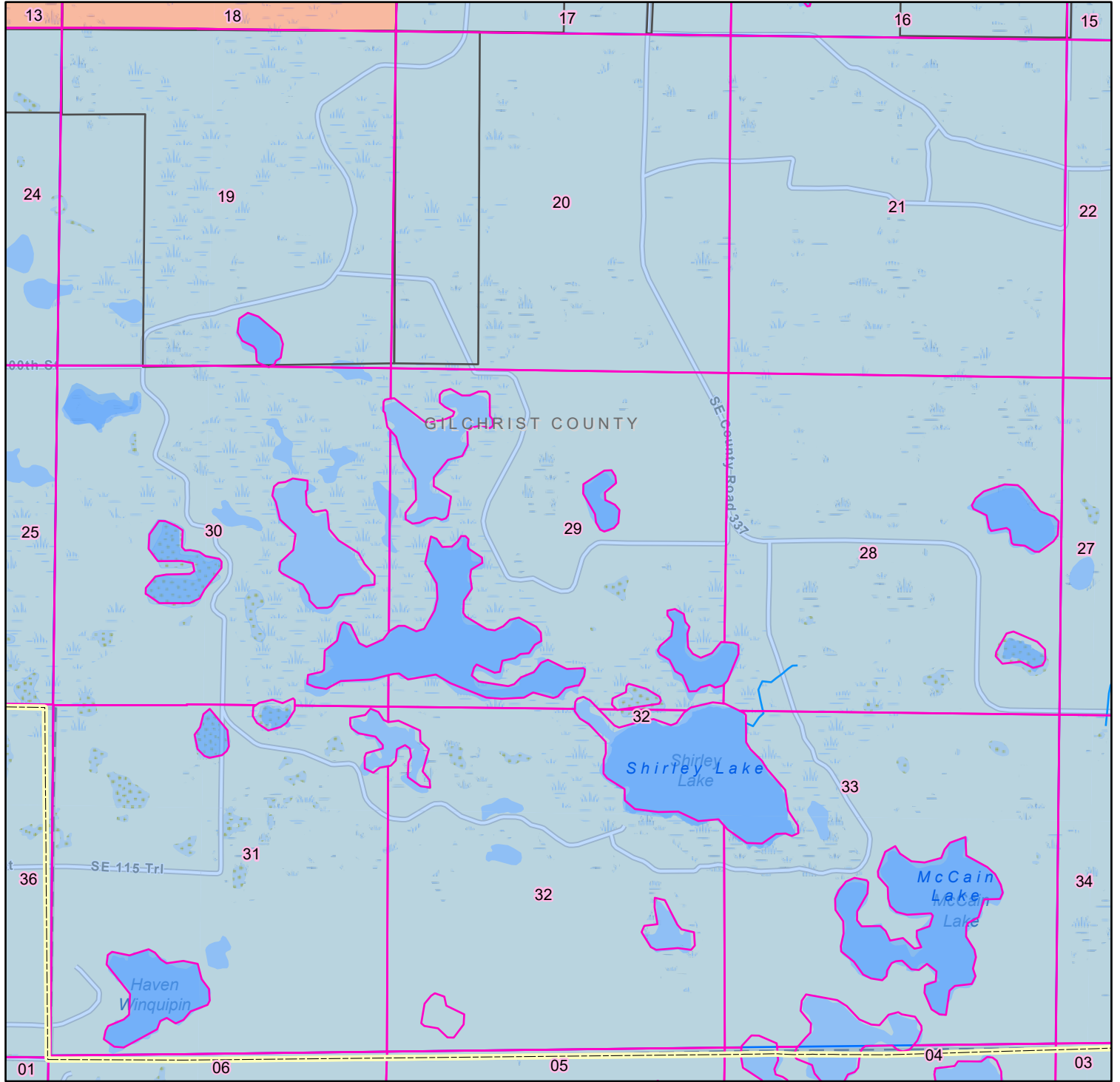


DUKE ENERGY - CENTRAL FLORIDA ELECTRIC CO-OP TERRITORIAL AGREEMENT Gilchrist County, FL



See 10S16E, Northwest Quadrant -- page 15

See 10S15E, Southeast Quadrant -- page 25

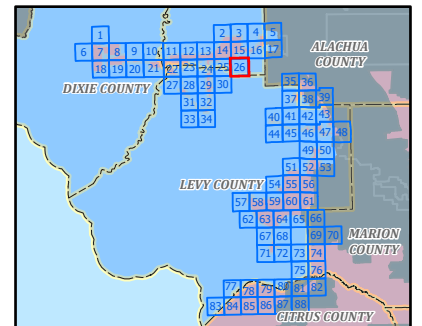


Quadrant: Southwest
Township: 10S
Range: 16E
County: Gilchrist County, FL



Service Territory

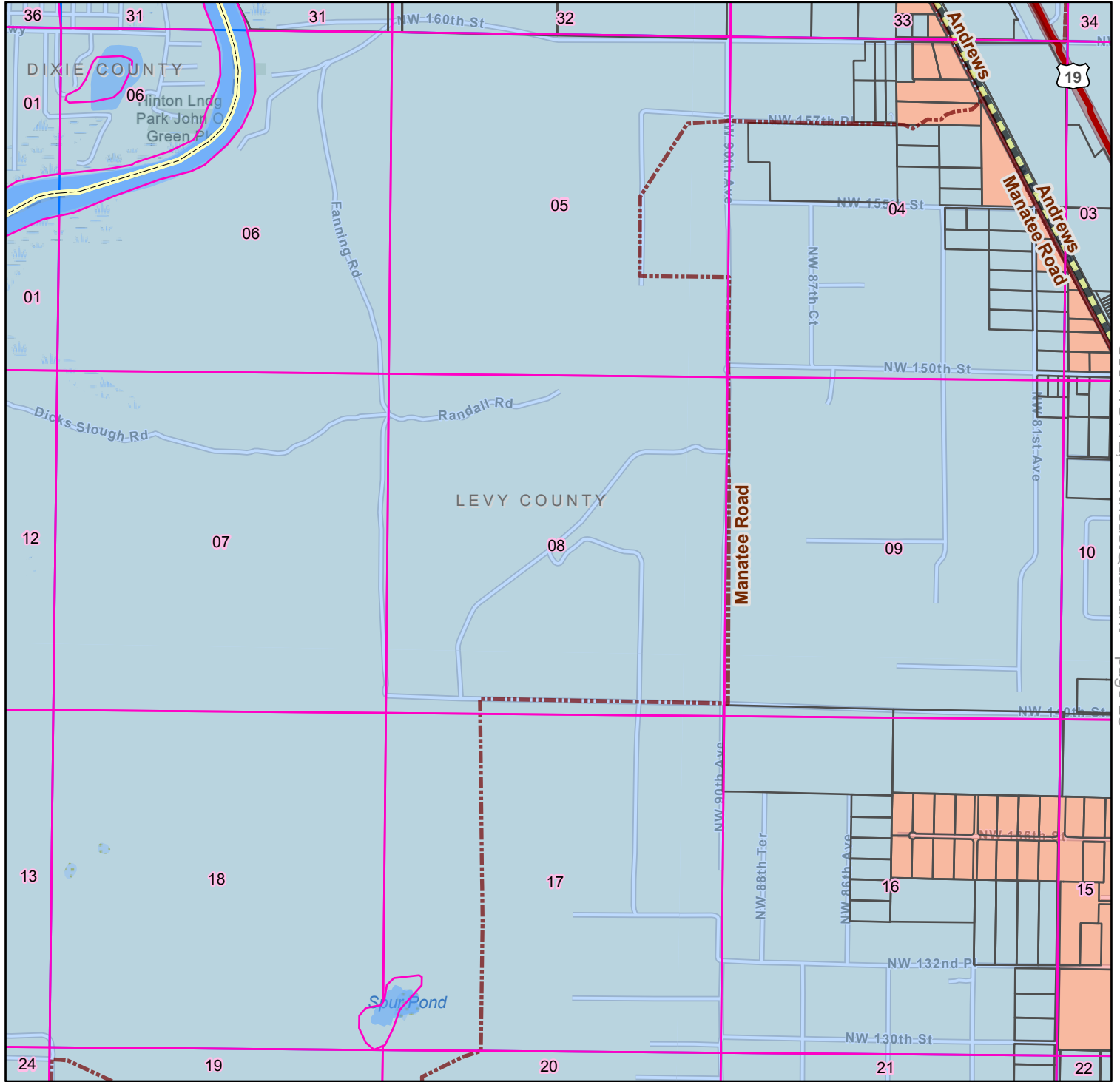
- | | | |
|---|---------------------|---------------------|
| Central Florida Electric Coop, Inc (CFEC) | Mapbook Grid | Limited Access |
| Duke Energy Florida (DEF) | Section | Highway |
| Not Part of Agreement | City/Place Boundary | Major Road |
| Parcels | County | Major Railroad Line |
| | | Water |



DUKE ENERGY - CENTRAL FLORIDA ELECTRIC CO-OP TERRITORIAL AGREEMENT Levy County, FL



See 10S14E, Southwest Quadrant -- page 22

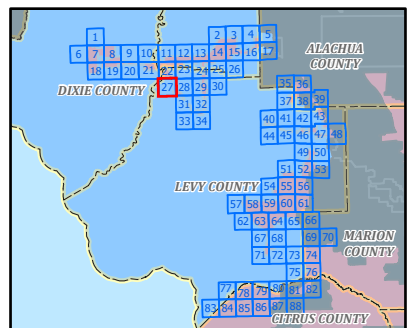


See 11S14E, Northeast Quadrant -- page 28

Quadrant: Northwest
Township: 11S
Range: 14E
County: Levy County, FL



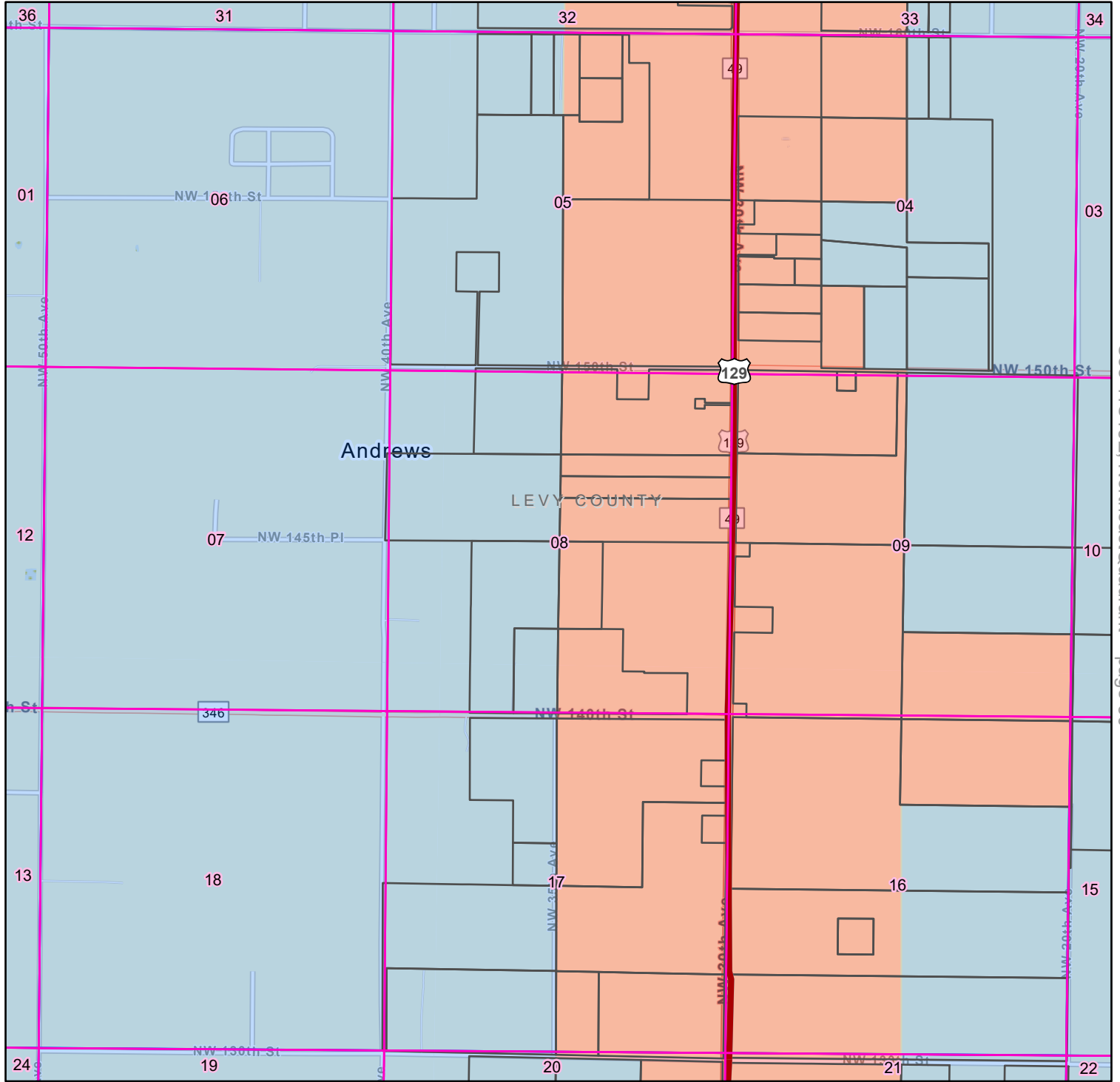
| Service Territory | | |
|--|---|---|
| Central Florida Electric Coop, Inc (CFEC) | Mapbook Grid | Limited Access |
| Duke Energy Florida (DEF) | Section | Highway |
| Not Part of Agreement | City/Place Boundary | Major Road |
| Parcels | County | Major Railroad Line |
| | | Water |



DUKE ENERGY - CENTRAL FLORIDA ELECTRIC CO-OP TERRITORIAL AGREEMENT Levy County, FL



See 10S15E, SouthwestQuadrant -- page 24

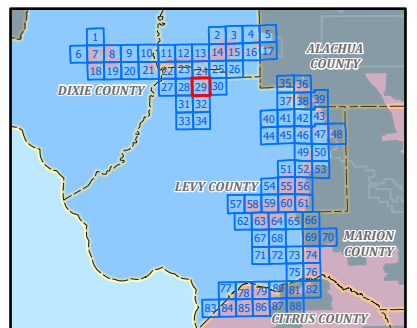


See 11S14E, NortheastQuadrant -- page 28

See 11S15E, NortheastQuadrant -- page 30

See 11S15E, SouthwestQuadrant -- page 32

Quadrant: Northwest
Township: 11S
Range: 15E
County: Levy County, FL



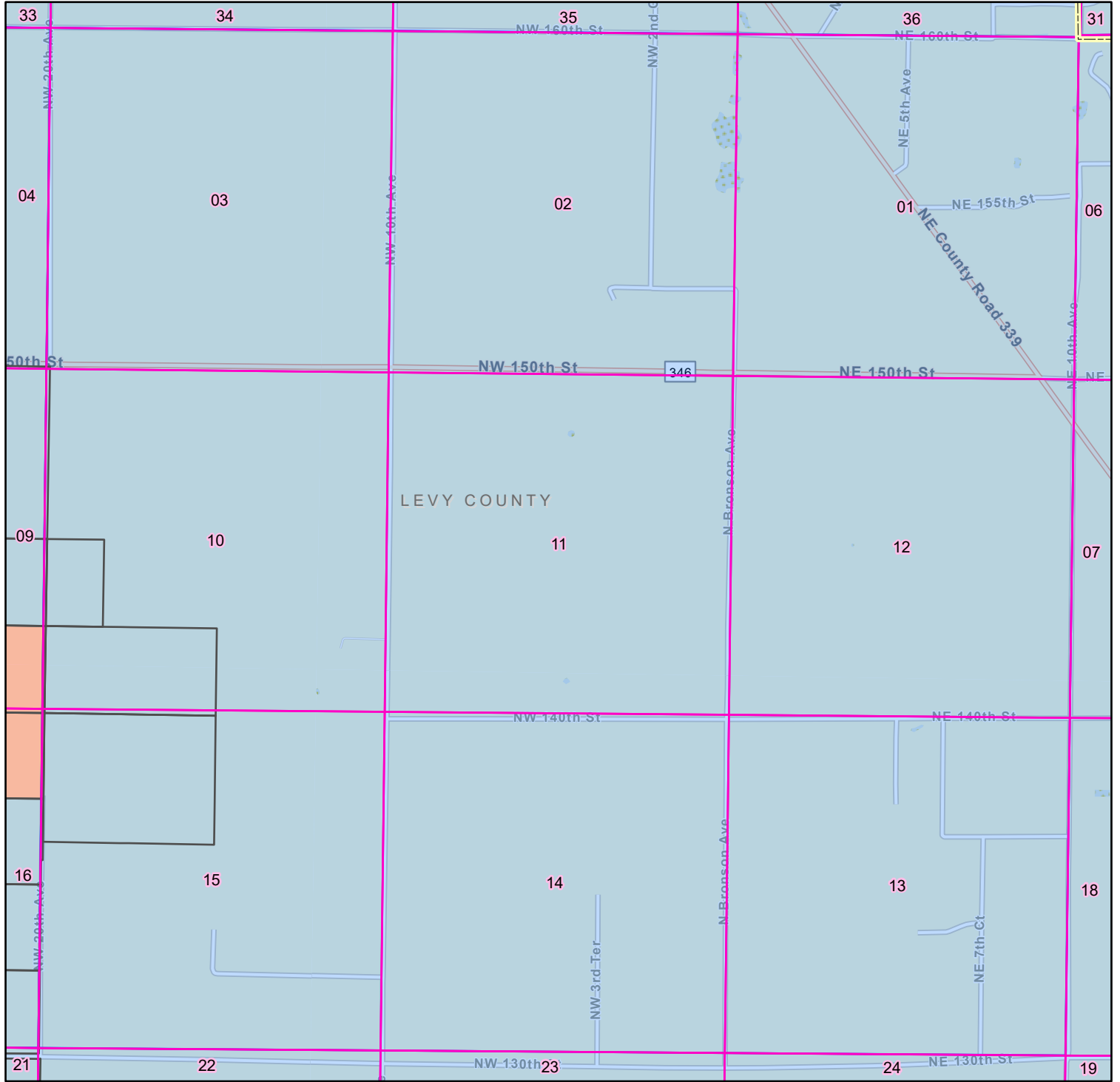
| Service Territory | | |
|---|---------------------|---------------------|
| Central Florida Electric Coop, Inc (CFEC) | Mapbook Grid | Limited Access |
| Duke Energy Florida (DEF) | Section | Highway |
| Not Part of Agreement | City/Place Boundary | Major Road |
| Parcels | County | Major Railroad Line |
| | | Water |

DUKE ENERGY - CENTRAL FLORIDA ELECTRIC CO-OP TERRITORIAL AGREEMENT Levy County, FL



See 10S15E, Southeast Quadrant -- page 25

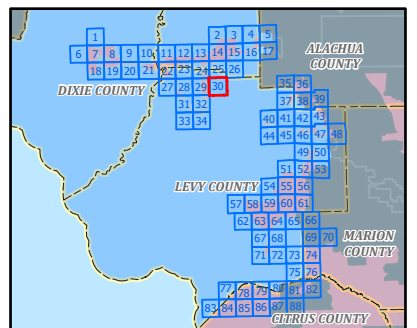
See 11S15E, Northwest Quadrant -- page 29



Quadrant: Northeast
Township: 11S
Range: 15E
County: Levy County, FL



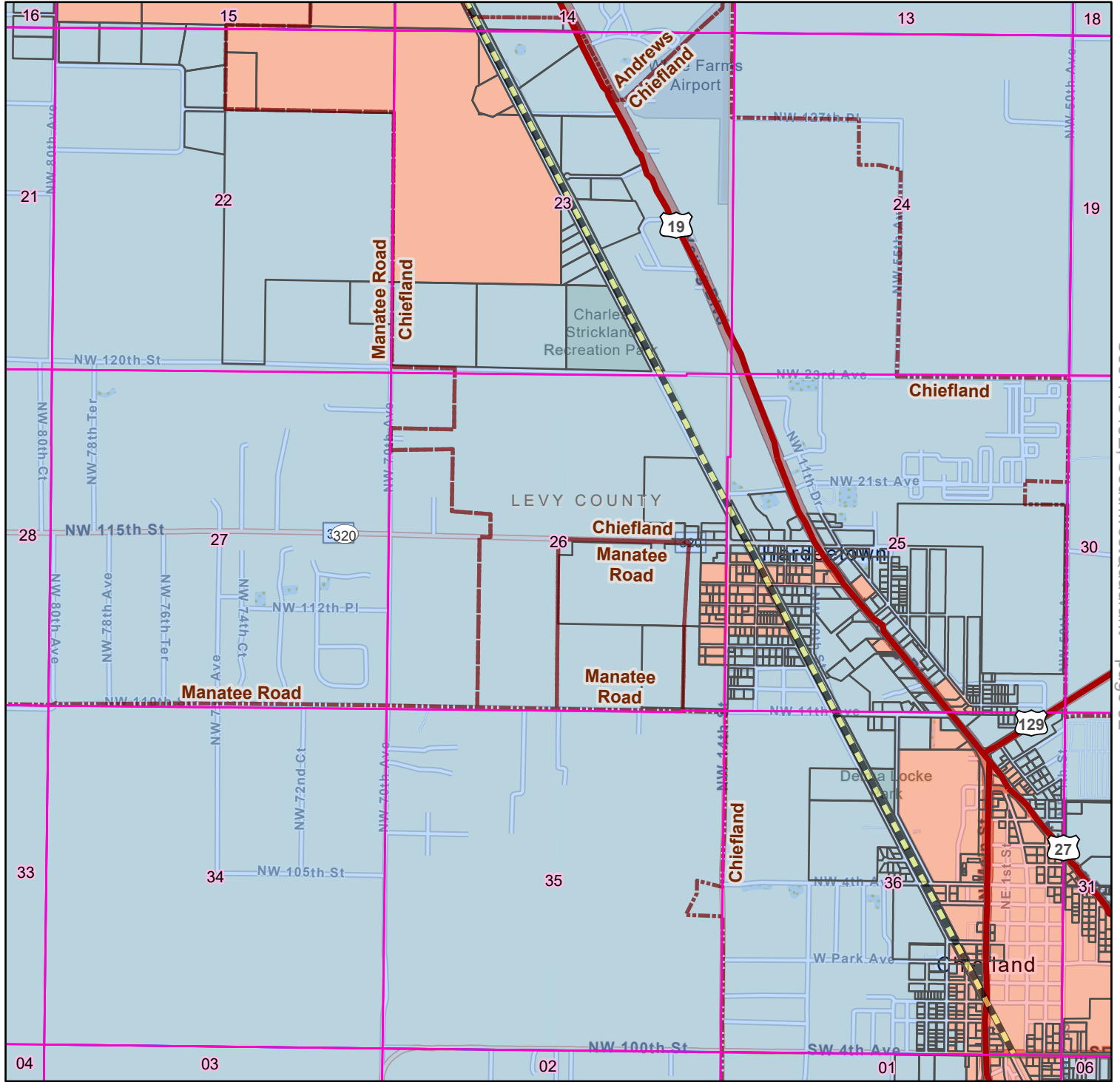
| Service Territory | | |
|---|---------------------|---------------------|
| Central Florida Electric Coop, Inc (CFEC) | Mapbook Grid | Limited Access |
| Duke Energy Florida (DEF) | Section | Highway |
| Not Part of Agreement | City/Place Boundary | Major Road |
| Parcels | County | Major Railroad Line |
| | | Water |



DUKE ENERGY - CENTRAL FLORIDA ELECTRIC CO-OP TERRITORIAL AGREEMENT Levy County, FL



See 11S14E, Northeast Quadrant -- page 28



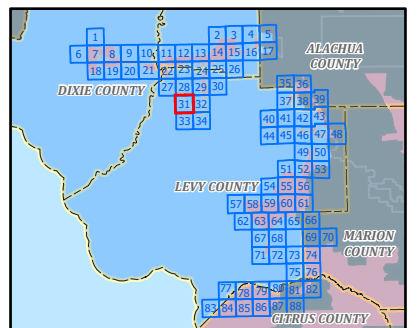
See 11S15E, Southwest Quadrant -- page 32

See 12S14E, Northeast Quadrant -- page 33

Quadrant: Southeast
Township: 11S
Range: 14E
County: Levy County, FL



| Service Territory | | |
|--|---|--|
| Central Florida Electric Coop, Inc (CFEC) | Mapbook Grid | Limited Access |
| Duke Energy Florida (DEF) | Section | Highway |
| Not Part of Agreement | City/Place Boundary | Major Road |
| Parcels | County | Major Railroad Line |
| | | Water |

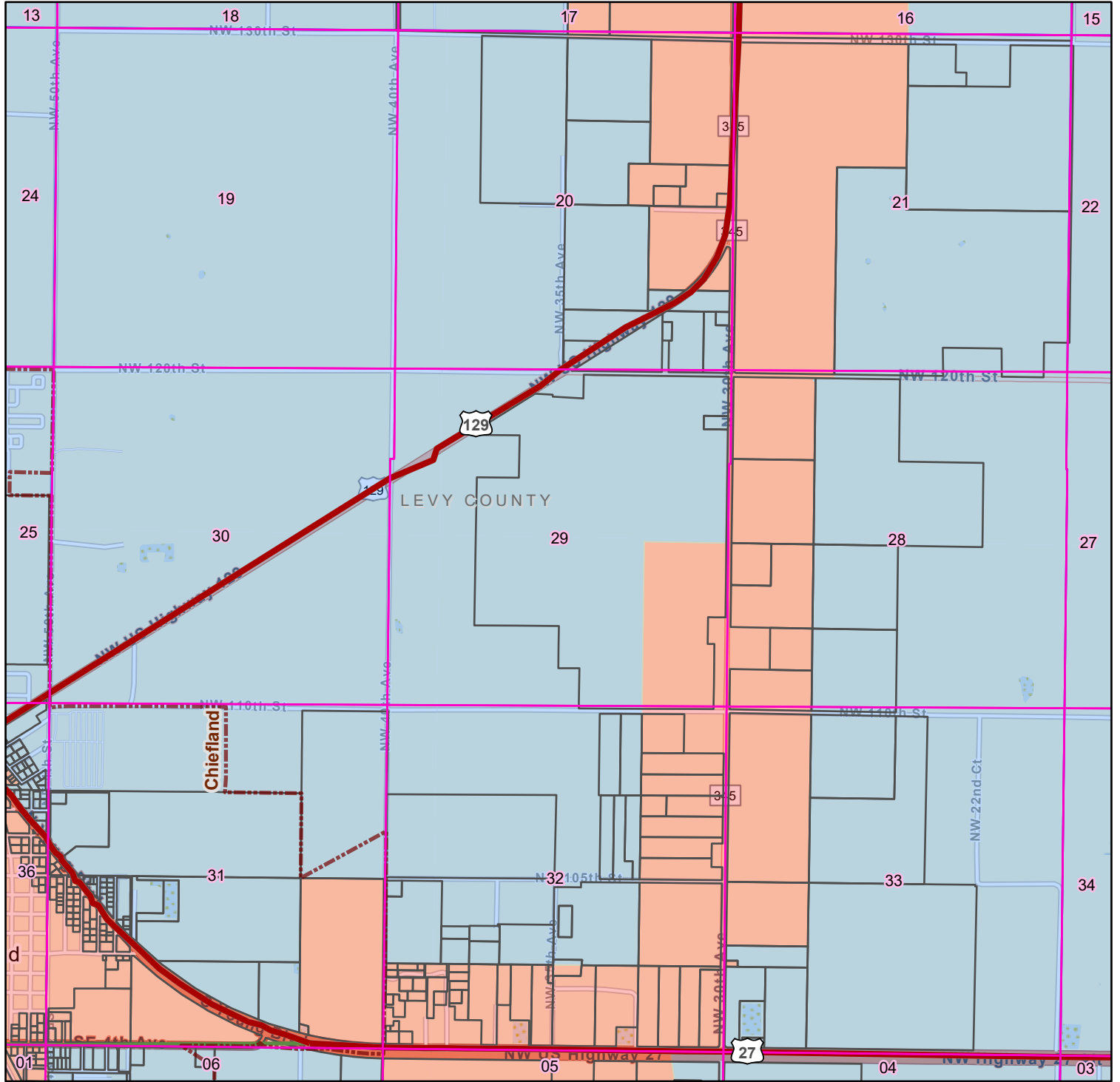


DUKE ENERGY - CENTRAL FLORIDA ELECTRIC CO-OP TERRITORIAL AGREEMENT Levy County, FL



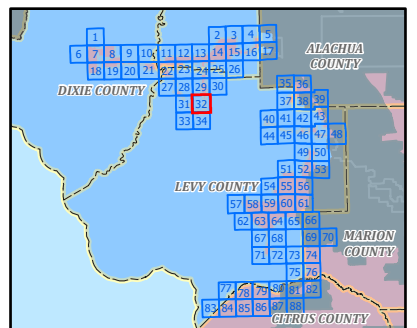
See 11S15E, NorthwestQuadrant -- page 29

See 11S14E, SoutheastQuadrant -- page 31



See 12S15E, NorthwestQuadrant -- page 34

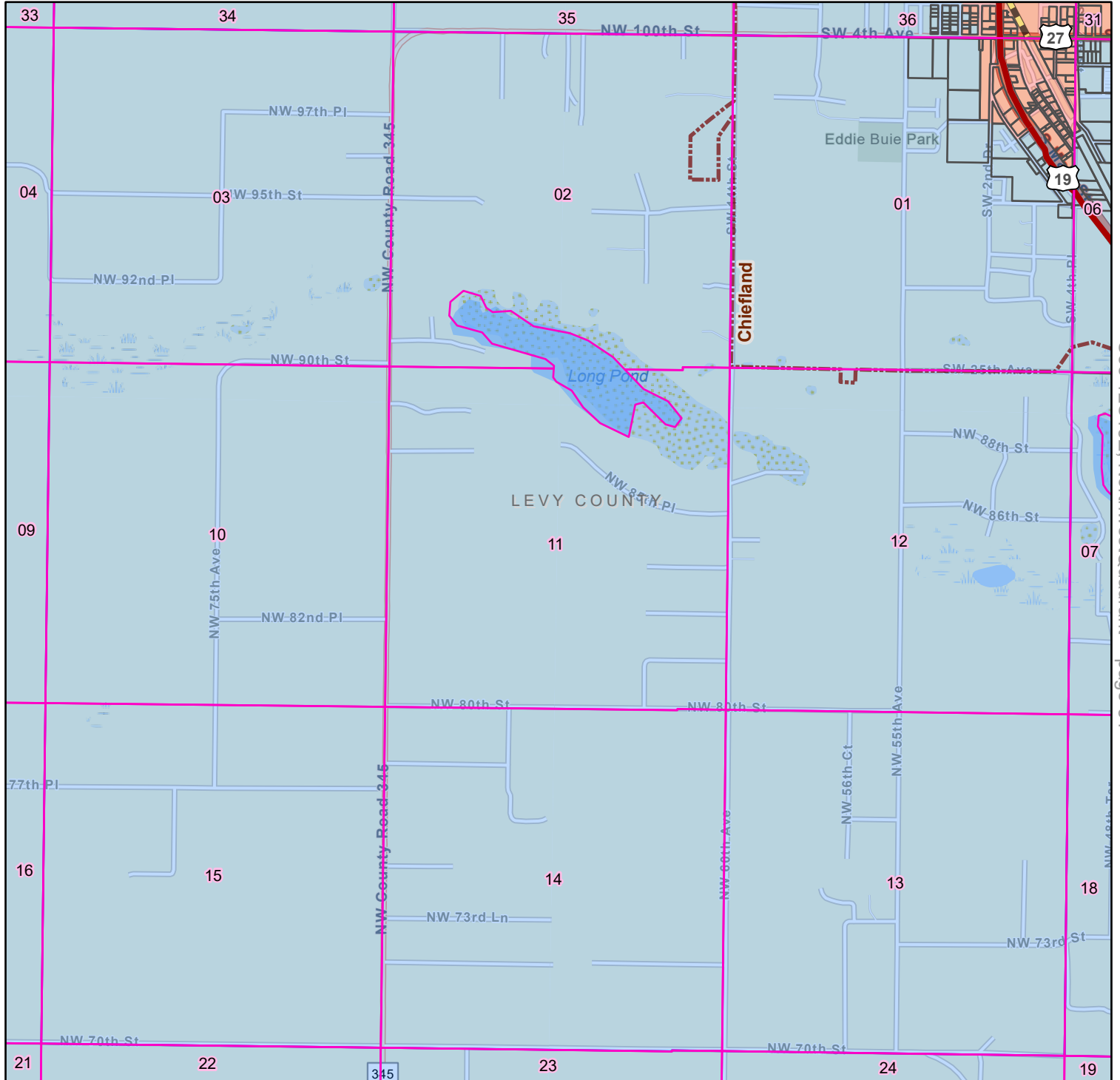
Quadrant: Southwest
Township: 11S
Range: 15E
County: Levy County, FL



| Service Territory | | | |
|-------------------|---|--|---------------------|
| | Central Florida Electric Coop, Inc (CFEC) | | Mapbook Grid |
| | Duke Energy Florida (DEF) | | Section |
| | Not Part of Agreement | | City/Place Boundary |
| | Parcels | | County |
| | Limited Access | | Highway |
| | Major Road | | Major Railroad Line |
| | Water | | |

DUKE ENERGY - CENTRAL FLORIDA ELECTRIC CO-OP TERRITORIAL AGREEMENT Levy County, FL

See 11S14E, Southeast Quadrant -- page 31

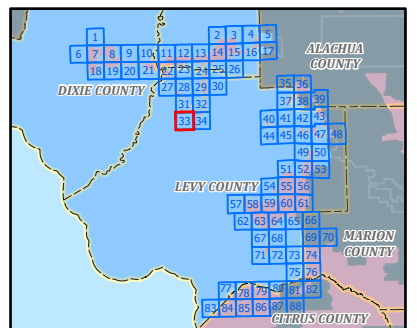


See 12S15E, Northwest Quadrant -- page 34

Quadrant: Northeast
Township: 12S
Range: 14E
County: Levy County, FL



| Service Territory | | | |
|-------------------|---|--|---------------------|
| | Central Florida Electric Coop, Inc (CFEC) | | Mapbook Grid |
| | Duke Energy Florida (DEF) | | Section |
| | Not Part of Agreement | | City/Place Boundary |
| | Parcels | | County |
| | | | Limited Access |
| | | | Highway |
| | | | Major Road |
| | | | Major Railroad Line |
| | | | Water |

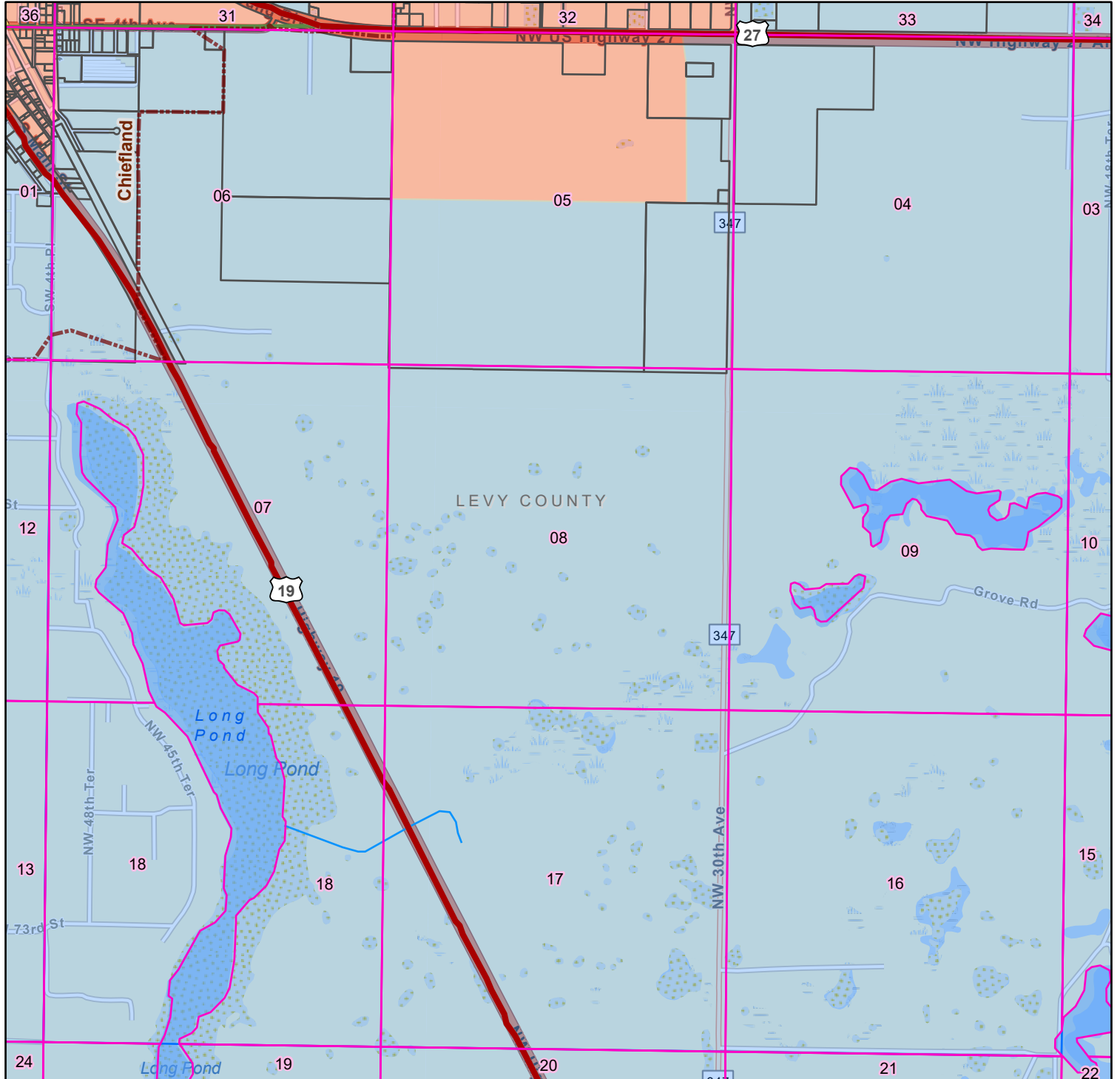


DUKE ENERGY - CENTRAL FLORIDA ELECTRIC CO-OP TERRITORIAL AGREEMENT Levy County, FL



See 11S15E, Southwest Quadrant -- page 32

See 12S14E, Northeast Quadrant -- page 33

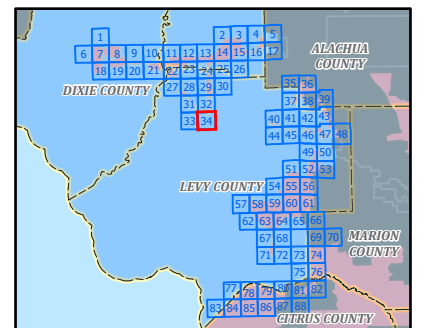


Quadrant: Northwest
Township: 12S
Range: 15E
County: Levy County, FL

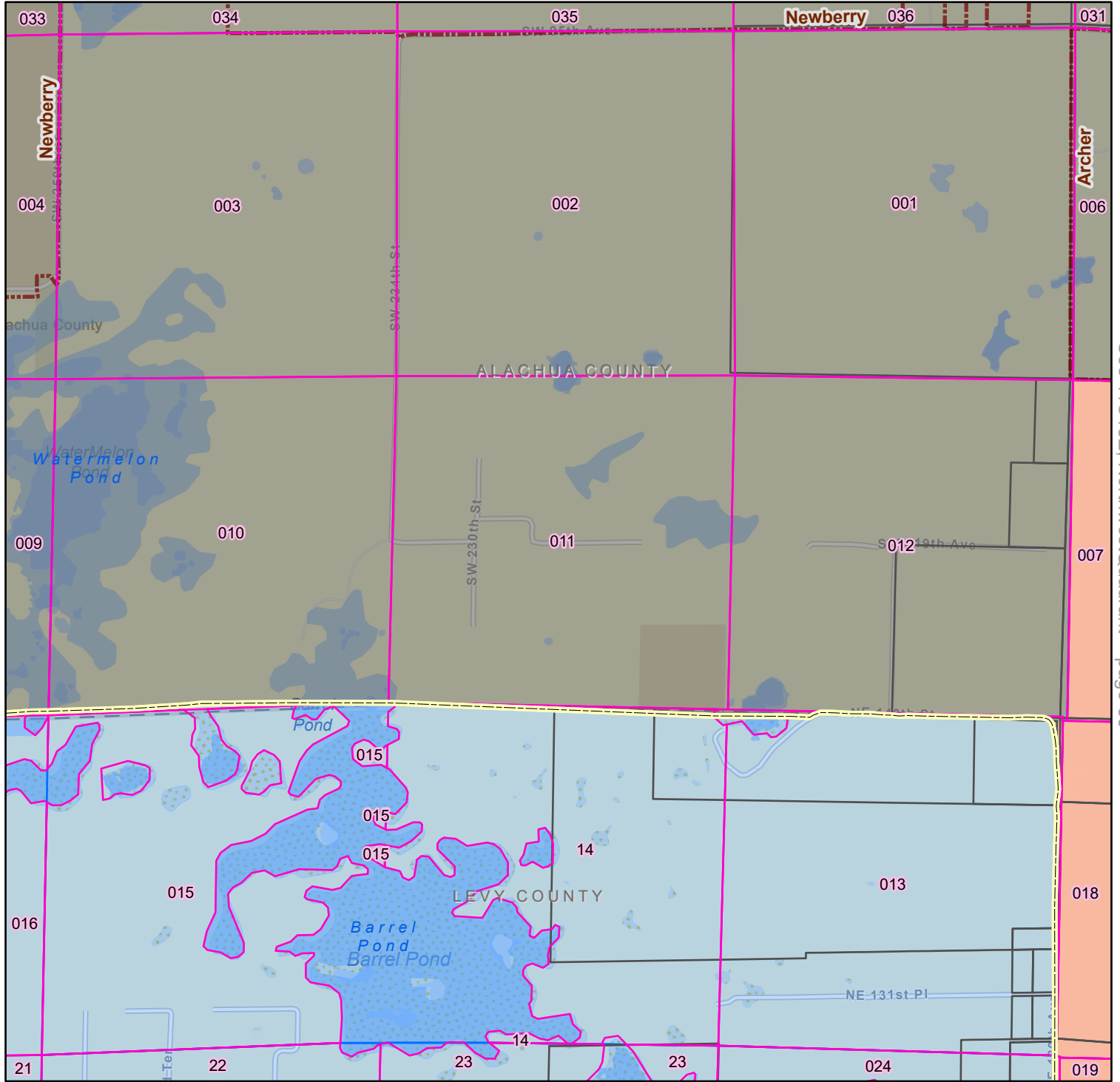


Service Territory

- | | | |
|--|---------------------|---------------------|
| Central Florida Electric Co-op, Inc (CFEC) | Mapbook Grid | Limited Access |
| Duke Energy Florida (DEF) | Section | Highway |
| Not Part of Agreement | City/Place Boundary | Major Road |
| Parcels | County | Major Railroad Line |
| | | Water |



DUKE ENERGY - CENTRAL FLORIDA ELECTRIC CO-OP TERRITORIAL AGREEMENT Alachua County, FL



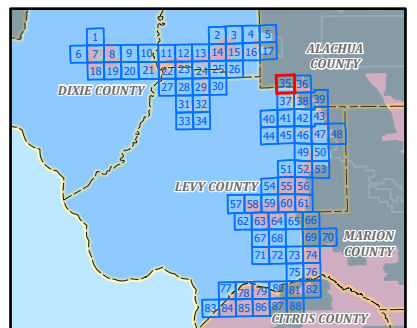
See 11S18E, Northwest Quadrant -- page 36

See 11S17E, Southeast Quadrant -- page 37

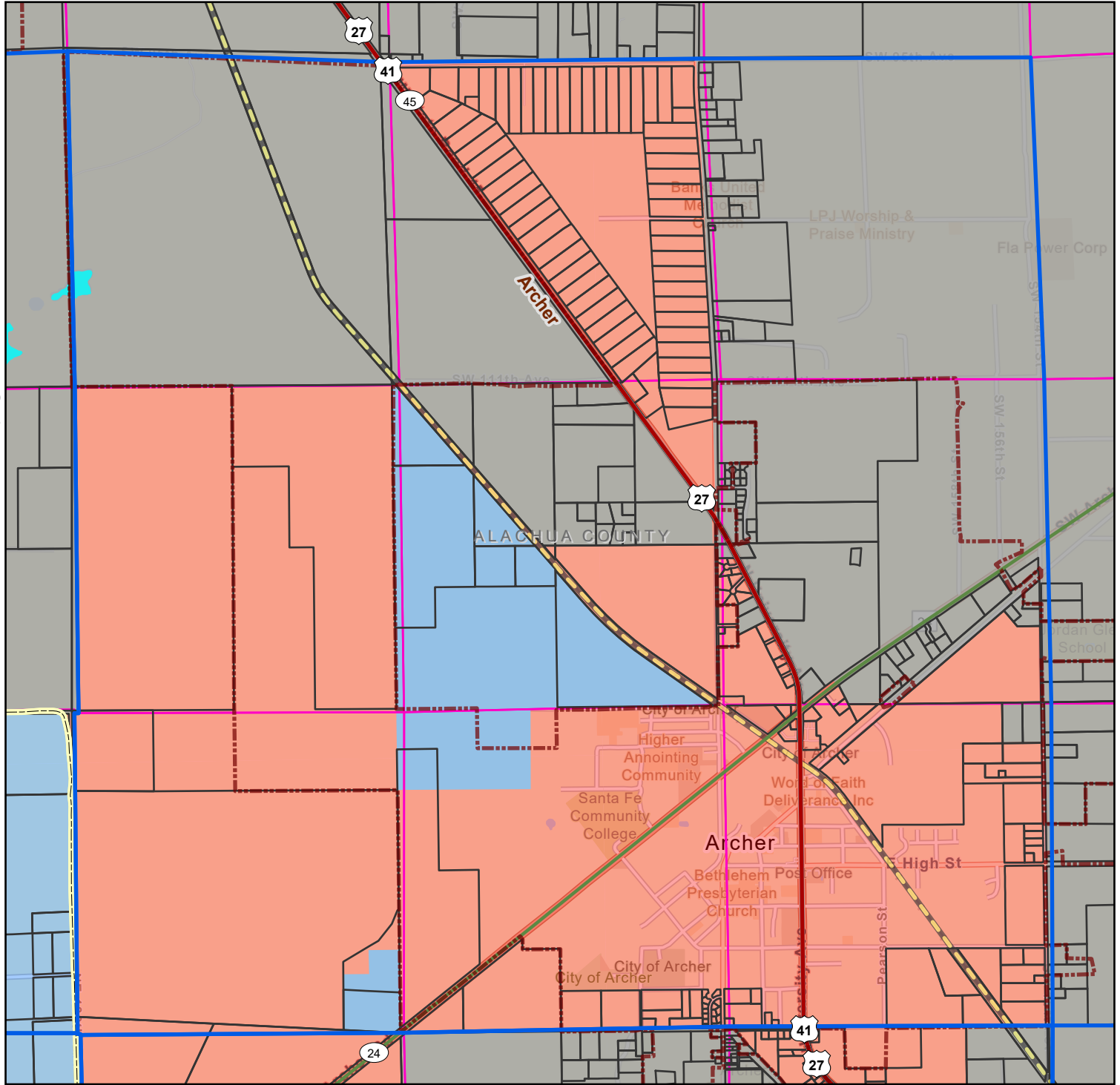
Quadrant: Northeast
Township: 11S
Range: 17E
County: Alachua County, FL



| Service Territory | | | |
|-------------------|---|--|---------------------|
| | Central Florida Electric Coop, Inc (CFEC) | | Limited Access |
| | Duke Energy Florida (DEF) | | Highway |
| | Not Part of Agreement | | Major Road |
| | Parcels | | Major Railroad Line |
| | Mapbook Grid | | Water |
| | Section | | |
| | City/Place Boundary | | |
| | County | | |



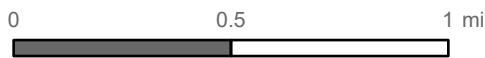
**DUKE ENERGY - CENTRAL FLORIDA ELECTRIC CO-OP
TERRITORIAL AGREEMENT
ALACHUA COUNTY, FL**



See 11S17E, NortheastQuadrant -- page 35

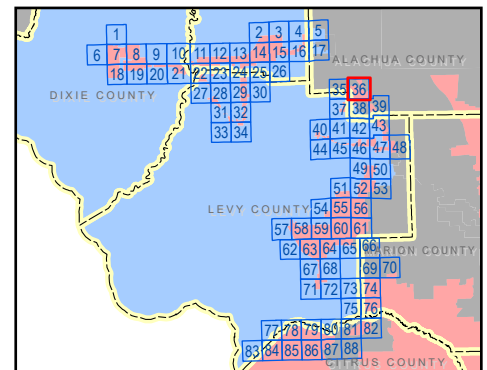
See 11S18E, SouthwestQuadrant -- page 38

Quadrant: Northwest
Township: 11S
Range: 18E
County: Alachua



Service Territory

- Duke Energy Florida
- Central Florida Electric Company
- Not Part of Agreement
- Mapbook Grid
- Section
- Parcels
- City Boundary
- County
- Water
- Interstate
- US Highway
- Major Road
- Rail

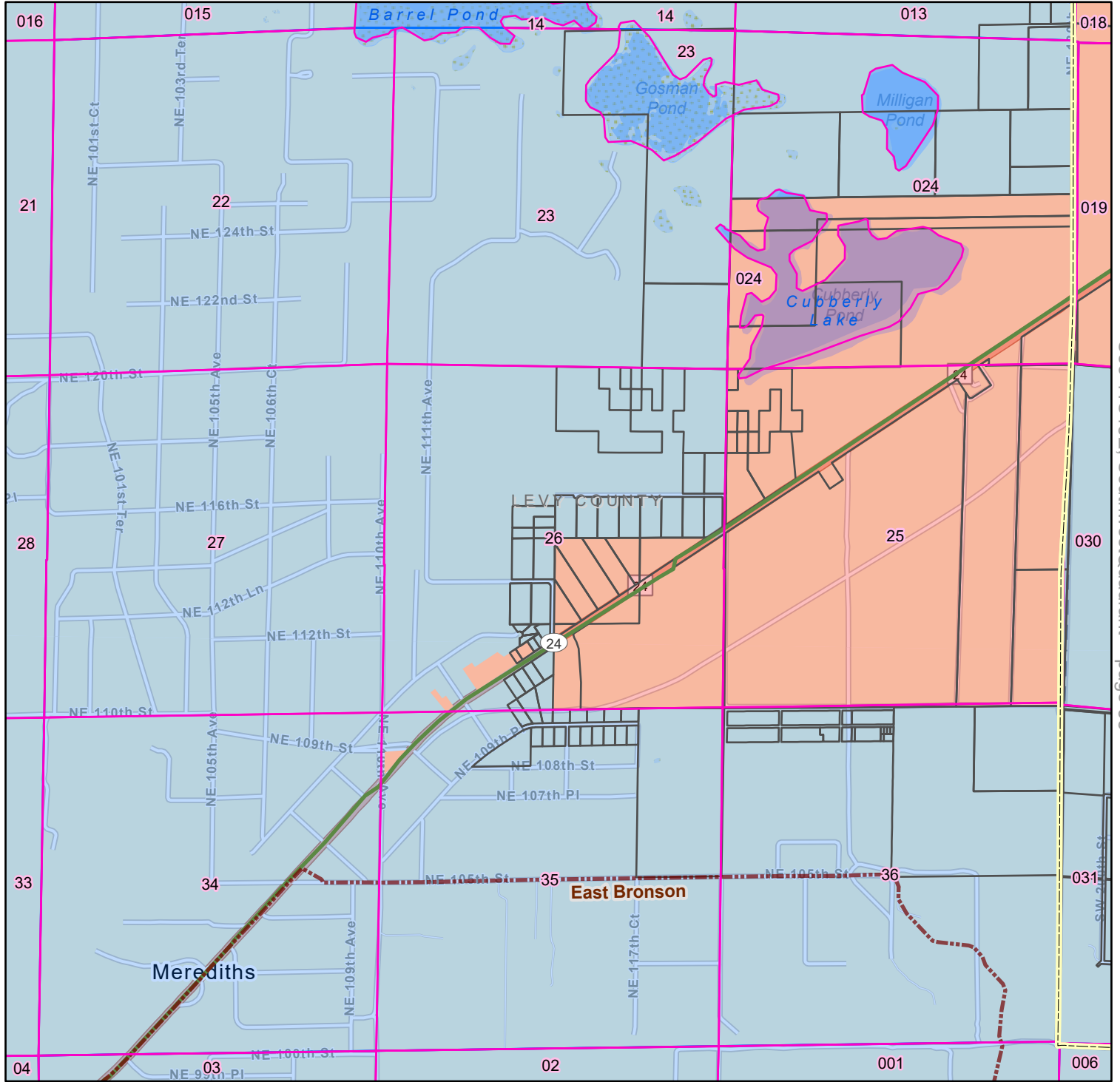


Map Key Page 36

DUKE ENERGY - CENTRAL FLORIDA ELECTRIC CO-OP TERRITORIAL AGREEMENT Levy County, FL



See 11S17E, NortheastQuadrant -- page 35



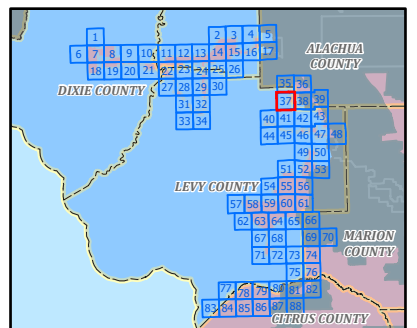
See 11S18E, SouthwestQuadrant -- page 38

See 12S17E, NortheastQuadrant -- page 41

Quadrant: Southeast
Township: 11S
Range: 17E
County: Levy County, FL



| Service Territory | | | |
|-------------------|---|--|---------------------|
| | Central Florida Electric Coop, Inc (CFEC) | | Mapbook Grid |
| | Duke Energy Florida (DEF) | | Section |
| | Not Part of Agreement | | City/Place Boundary |
| | Parcels | | County |
| | | | Limited Access |
| | | | Highway |
| | | | Major Road |
| | | | Major Railroad Line |
| | | | Water |



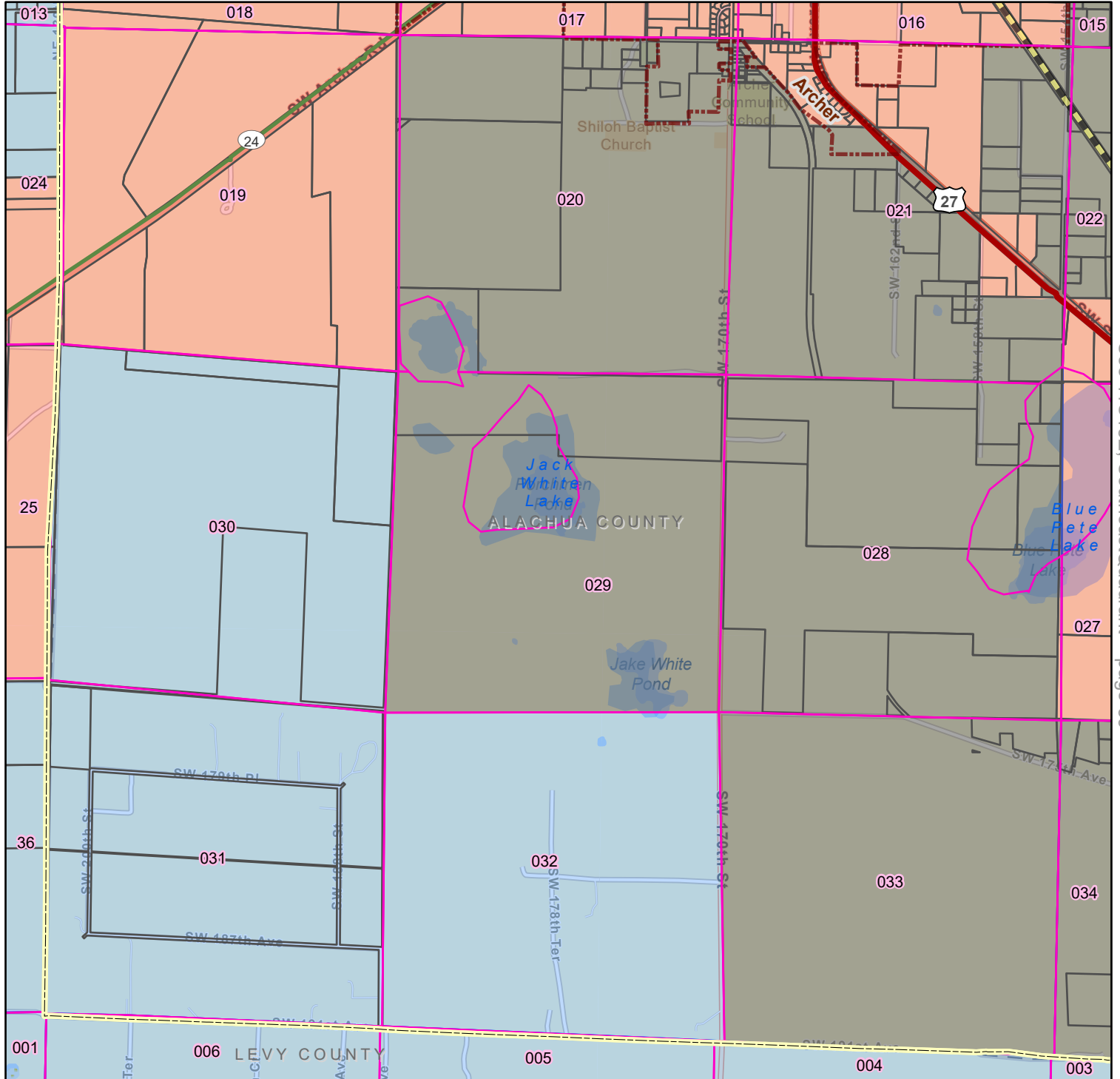
DUKE ENERGY - CENTRAL FLORIDA ELECTRIC CO-OP TERRITORIAL AGREEMENT Alachua County, FL



See 11S18E, NorthwestQuadrant -- page 36

See 11S17E, SoutheastQuadrant -- page 37

See 11S18E, SoutheastQuadrant -- page 39

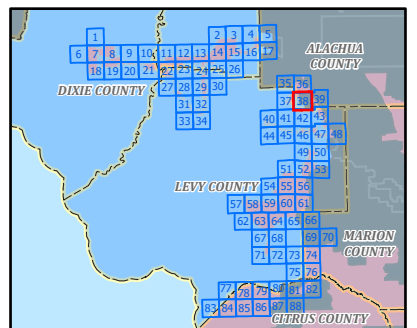


See 12S18E, NorthwestQuadrant -- page 42

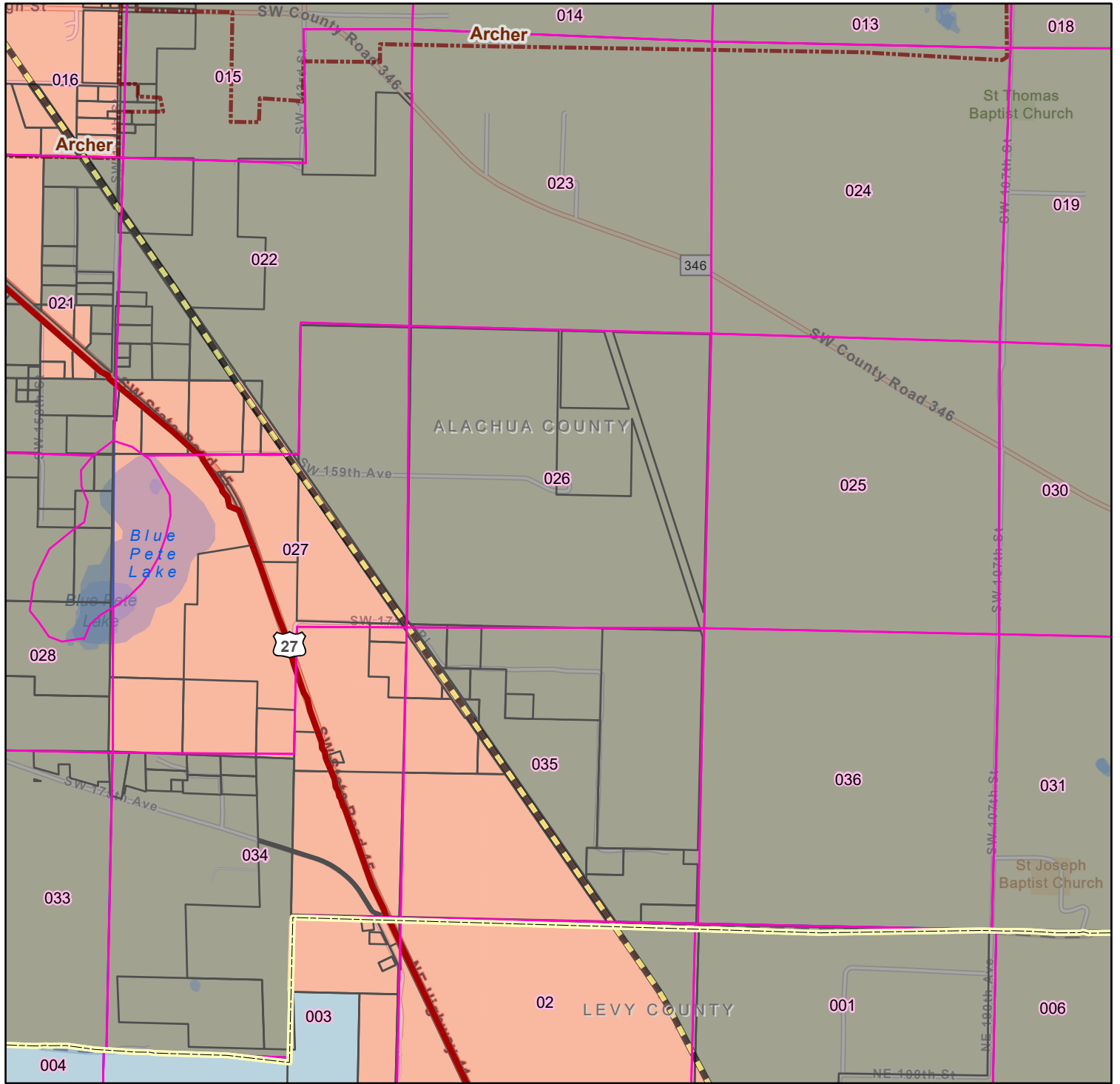
Quadrant: Southwest
Township: 11S
Range: 18E
County: Alachua County, FL



| Service Territory | | | |
|-------------------|---|--|---------------------|
| | Central Florida Electric Coop, Inc (CFEC) | | Mapbook Grid |
| | Duke Energy Florida (DEF) | | Section |
| | Not Part of Agreement | | City/Place Boundary |
| | Parcels | | County |
| | Limited Access | | Highway |
| | Major Road | | Major Railroad Line |
| | Water | | |



DUKE ENERGY - CENTRAL FLORIDA ELECTRIC CO-OP TERRITORIAL AGREEMENT Alachua County, FL



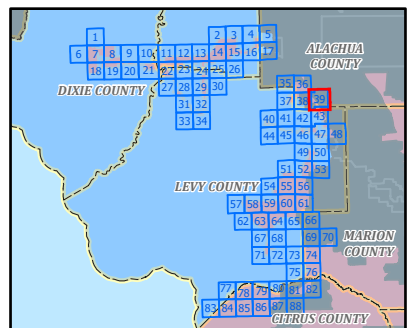
See 11S18E, SouthwestQuadrant -- page 38

See 12S18E, NortheastQuadrant -- page 43

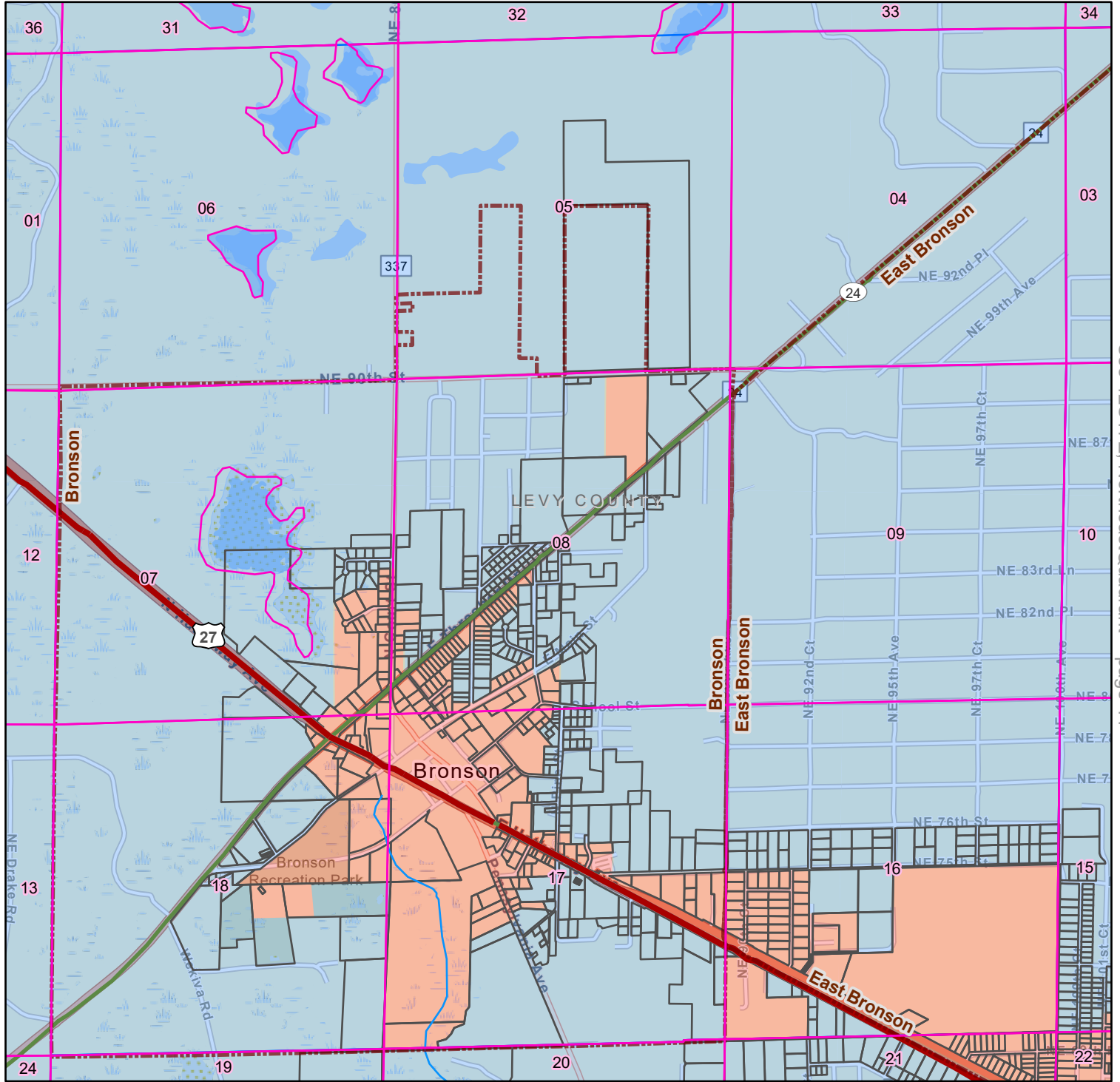
Quadrant: Southeast
Township: 11S
Range: 18E
County: Alachua County, FL



| Service Territory | | |
|---|---------------------|---------------------|
| Central Florida Electric Coop, Inc (CFEC) | Mapbook Grid | Limited Access |
| Duke Energy Florida (DEF) | Section | Highway |
| Not Part of Agreement | City/Place Boundary | Major Road |
| Parcels | County | Major Railroad Line |
| | | Water |



DUKE ENERGY - CENTRAL FLORIDA ELECTRIC CO-OP TERRITORIAL AGREEMENT Levy County, FL

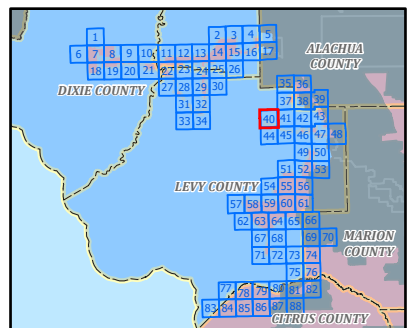


See 12S17E, SouthwestQuadrant -- page 44

Quadrant: Northwest
Township: 12S
Range: 17E
County: Levy County, FL



| Service Territory | | |
|-------------------|---|--|
| | Central Florida Electric Coop, Inc (CFEC) | |
| | Duke Energy Florida (DEF) | |
| | Not Part of Agreement | |
| | Parcels | |
| | | |
| | | |
| | | |
| | | |
| | | |



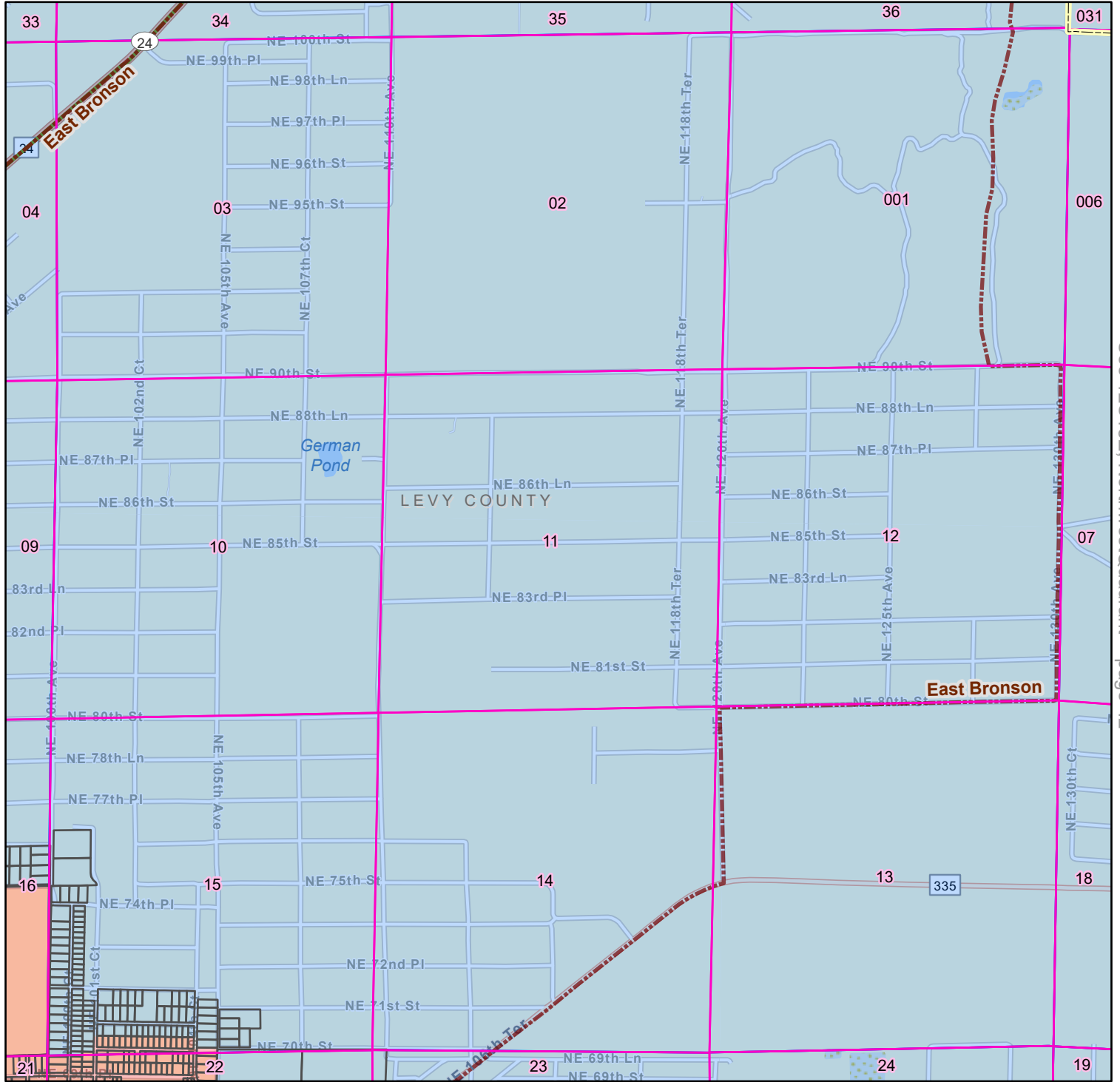
DUKE ENERGY - CENTRAL FLORIDA ELECTRIC CO-OP TERRITORIAL AGREEMENT Levy County, FL



See 11S17E, SoutheastQuadrant -- page 37

See 12S17E, NorthwestQuadrant -- page 40

See 12S18E, NorthwestQuadrant -- page 42

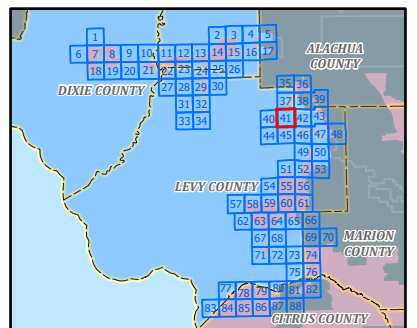


See 12S17E, SoutheastQuadrant -- page 45

Quadrant: Northeast
Township: 12S
Range: 17E
County: Levy County, FL



| Service Territory | | | |
|-------------------|---|--|---------------------|
| | Central Florida Electric Coop, Inc (CFEC) | | Mapbook Grid |
| | Duke Energy Florida (DEF) | | Section |
| | Not Part of Agreement | | City/Place Boundary |
| | Parcels | | County |
| | | | Limited Access |
| | | | Highway |
| | | | Major Road |
| | | | Major Railroad Line |
| | | | Water |



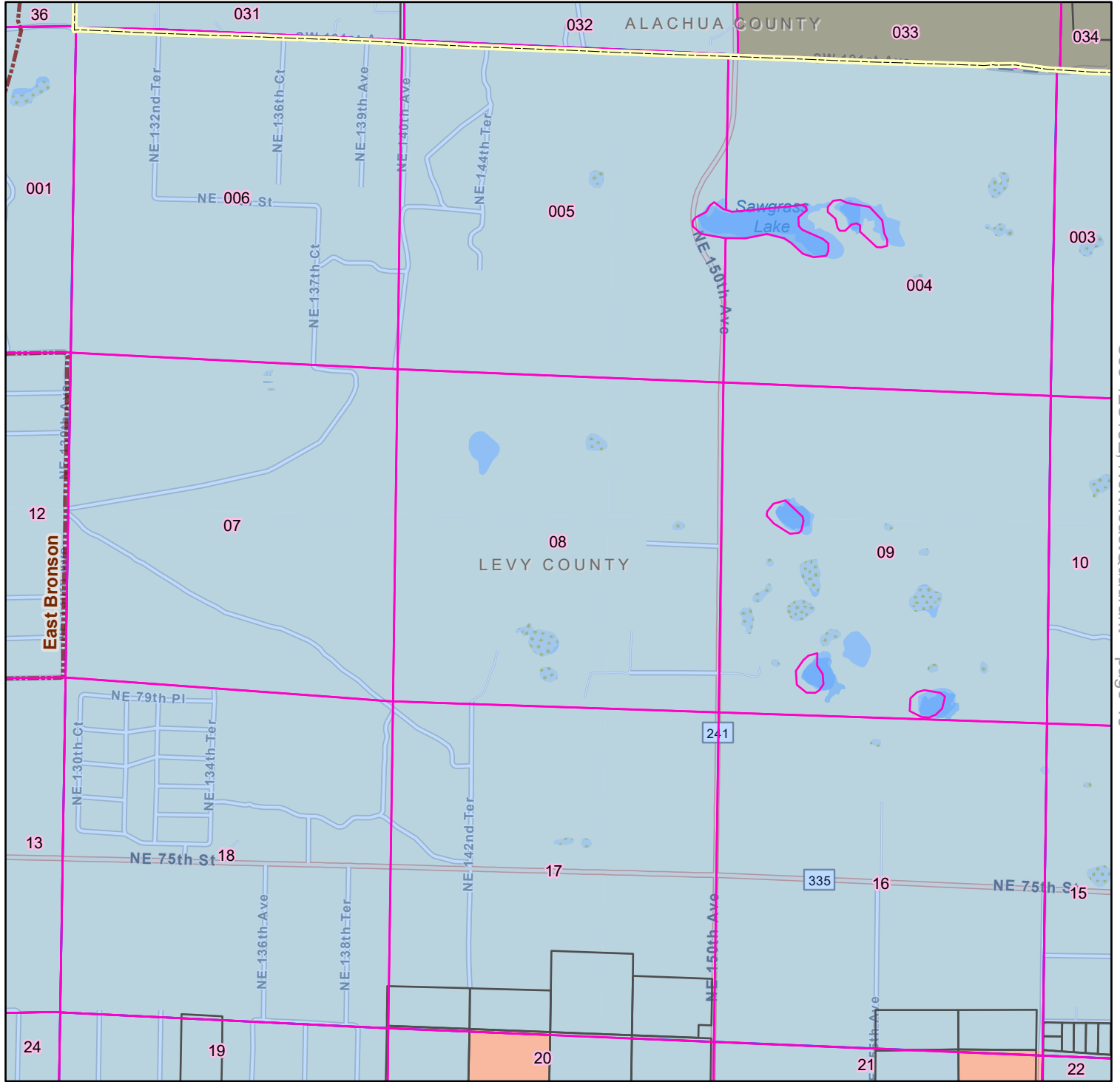
DUKE ENERGY - CENTRAL FLORIDA ELECTRIC CO-OP TERRITORIAL AGREEMENT Levy County, FL



See 11S18E, Southwest Quadrant -- page 38

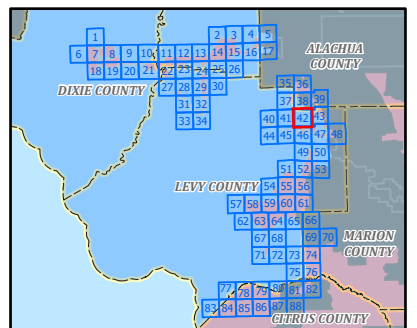
See 12S17E, Northeast Quadrant -- page 41

See 12S18E, Northeast Quadrant -- page 43



See 12S18E, Southwest Quadrant -- page 46

Quadrant: Northwest
Township: 12S
Range: 18E
County: Levy County, FL

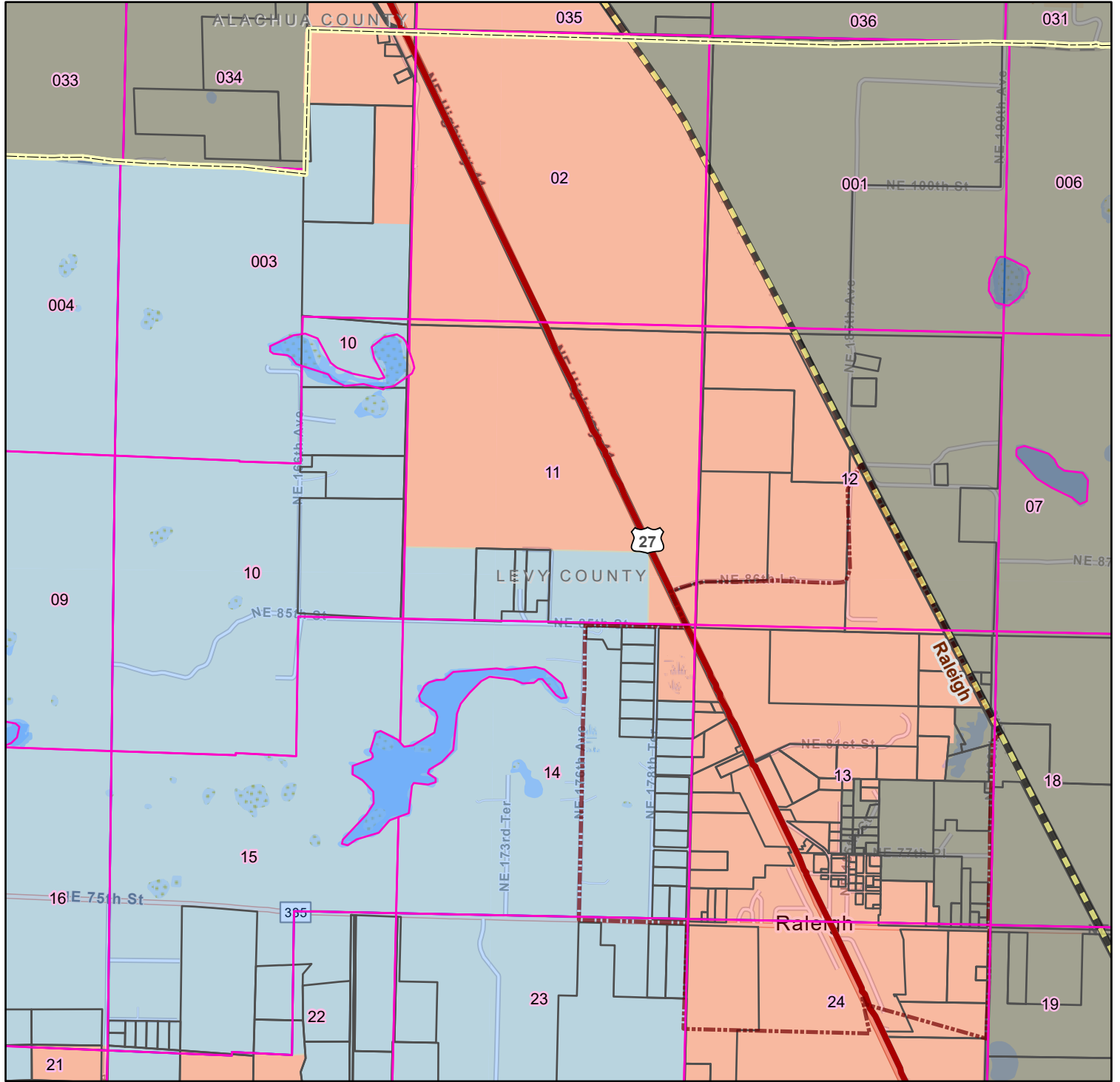


| Service Territory | | |
|-------------------|---|--|
| | Central Florida Electric Coop, Inc (CFEC) | |
| | Duke Energy Florida (DEF) | |
| | Not Part of Agreement | |
| | Parcels | |
| | | |
| | | |
| | | |
| | | |
| | | |

DUKE ENERGY - CENTRAL FLORIDA ELECTRIC CO-OP TERRITORIAL AGREEMENT Levy County, FL

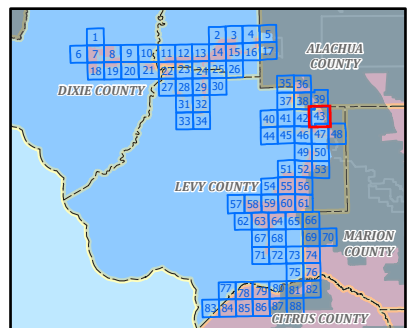


See 11S18E, SoutheastQuadrant -- page 39



See 12S18E, SoutheastQuadrant -- page 47

Quadrant: Northeast
Township: 12S
Range: 18E
County: Levy County, FL



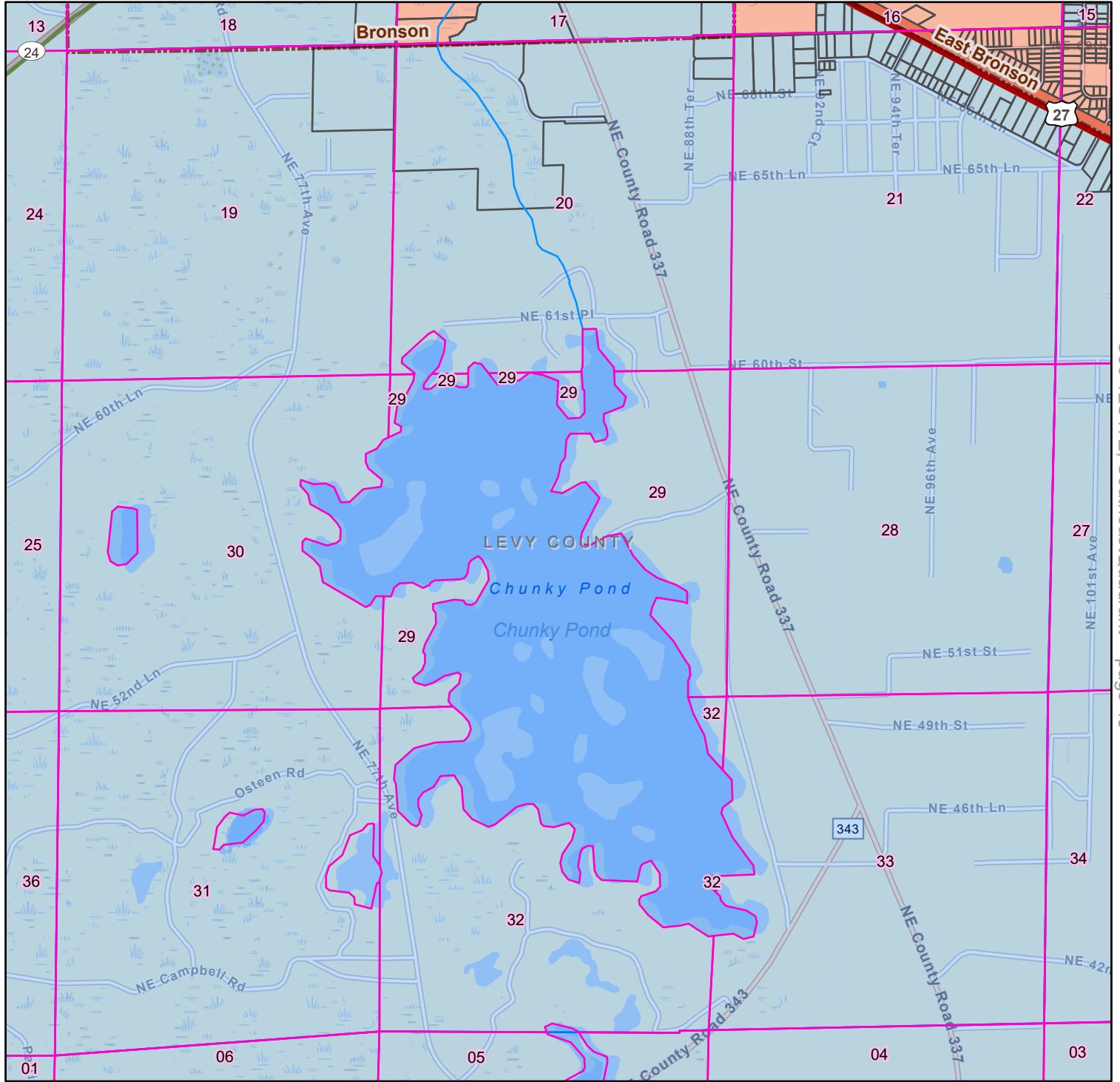
| Service Territory | | |
|---|---------------------|---------------------|
| Central Florida Electric Coop, Inc (CFEC) | Mapbook Grid | Limited Access |
| Duke Energy Florida (DEF) | Section | Highway |
| Not Part of Agreement | City/Place Boundary | Major Road |
| Parcels | County | Major Railroad Line |
| | | Water |

See 12S18E, NorthwestQuadrant -- page 42

DUKE ENERGY - CENTRAL FLORIDA ELECTRIC CO-OP TERRITORIAL AGREEMENT Levy County, FL



See 12S17E, Northwest Quadrant -- page 40

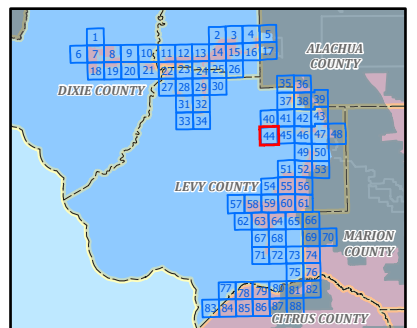


See 12S17E, Southeast Quadrant -- page 45

Quadrant: Southwest
Township: 12S
Range: 17E
County: Levy County, FL



| Service Territory | | |
|---|---------------------|---------------------|
| Central Florida Electric Coop, Inc (CFEC) | Mapbook Grid | Limited Access |
| Duke Energy Florida (DEF) | Section | Highway |
| Not Part of Agreement | City/Place Boundary | Major Road |
| Parcels | County | Major Railroad Line |
| | | Water |



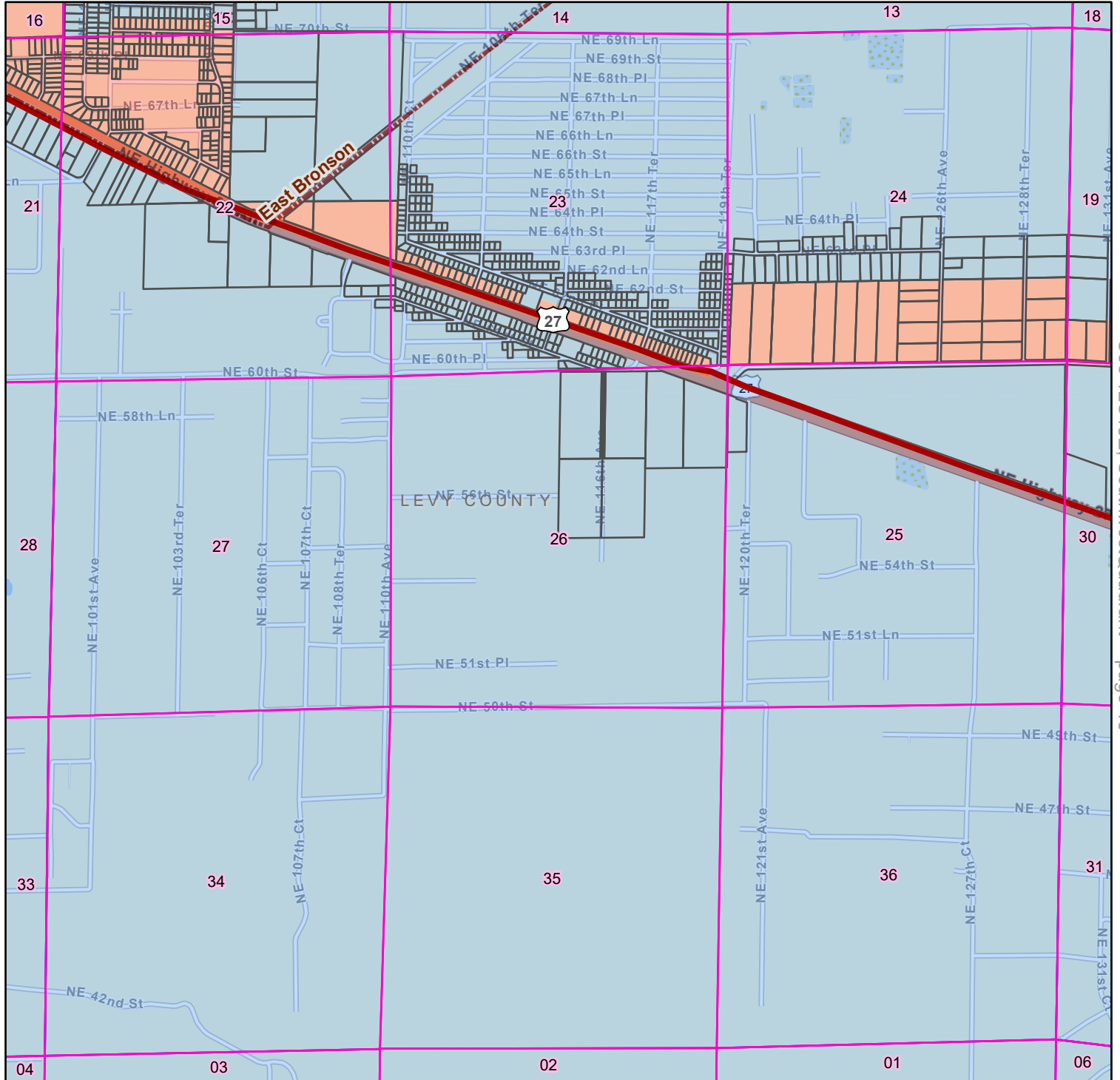
DUKE ENERGY - CENTRAL FLORIDA ELECTRIC CO-OP TERRITORIAL AGREEMENT Levy County, FL



See 12S17E, NortheastQuadrant -- page 41

See 12S17E, SouthwestQuadrant -- page 44

See 12S18E, SouthwestQuadrant -- page 46

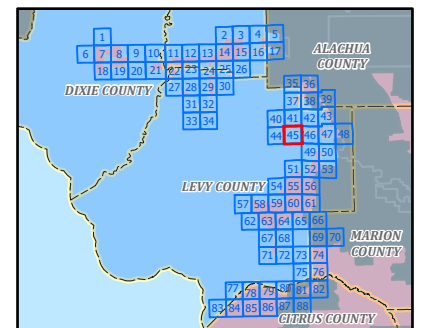


Quadrant: Southeast
Township: 12S
Range: 17E
County: Levy County, FL



Service Territory

- | | | |
|---|---------------------|---------------------|
| Central Florida Electric Coop, Inc (CFEC) | Mapbook Grid | Limited Access |
| Duke Energy Florida (DEF) | Section | Highway |
| Not Part of Agreement | City/Place Boundary | Major Road |
| Parcels | County | Major Railroad Line |
| | | Water |



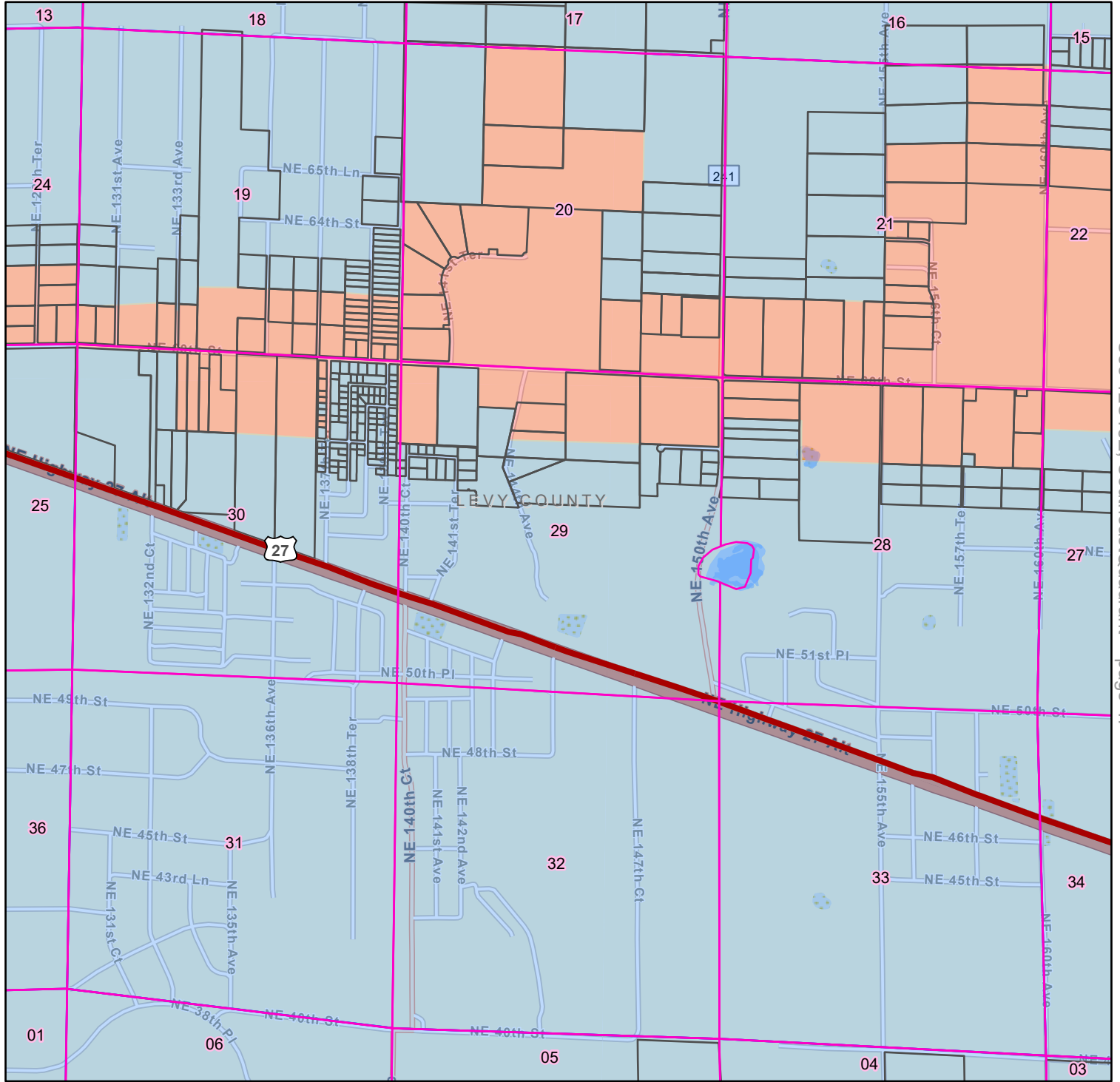
DUKE ENERGY - CENTRAL FLORIDA ELECTRIC CO-OP TERRITORIAL AGREEMENT Levy County, FL



See 12S18E, NorthwestQuadrant -- page 42

See 12S17E, SoutheastQuadrant -- page 45

See 12S18E, SoutheastQuadrant -- page 47



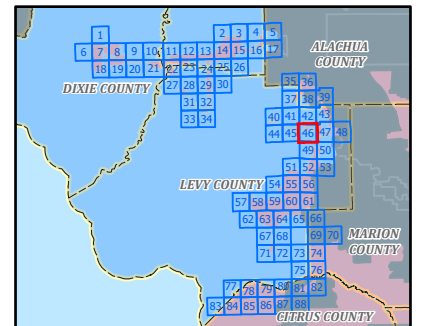
See 13S18E, NorthwestQuadrant -- page 49

Quadrant: Southwest
Township: 12S
Range: 18E
County: Levy County, FL



Service Territory

- | | | |
|---|---------------------|---------------------|
| Central Florida Electric Coop, Inc (CFEC) | Mapbook Grid | Limited Access |
| Duke Energy Florida (DEF) | Section | Highway |
| Not Part of Agreement | City/Place Boundary | Major Road |
| Parcels | County | Major Railroad Line |
| | | Water |



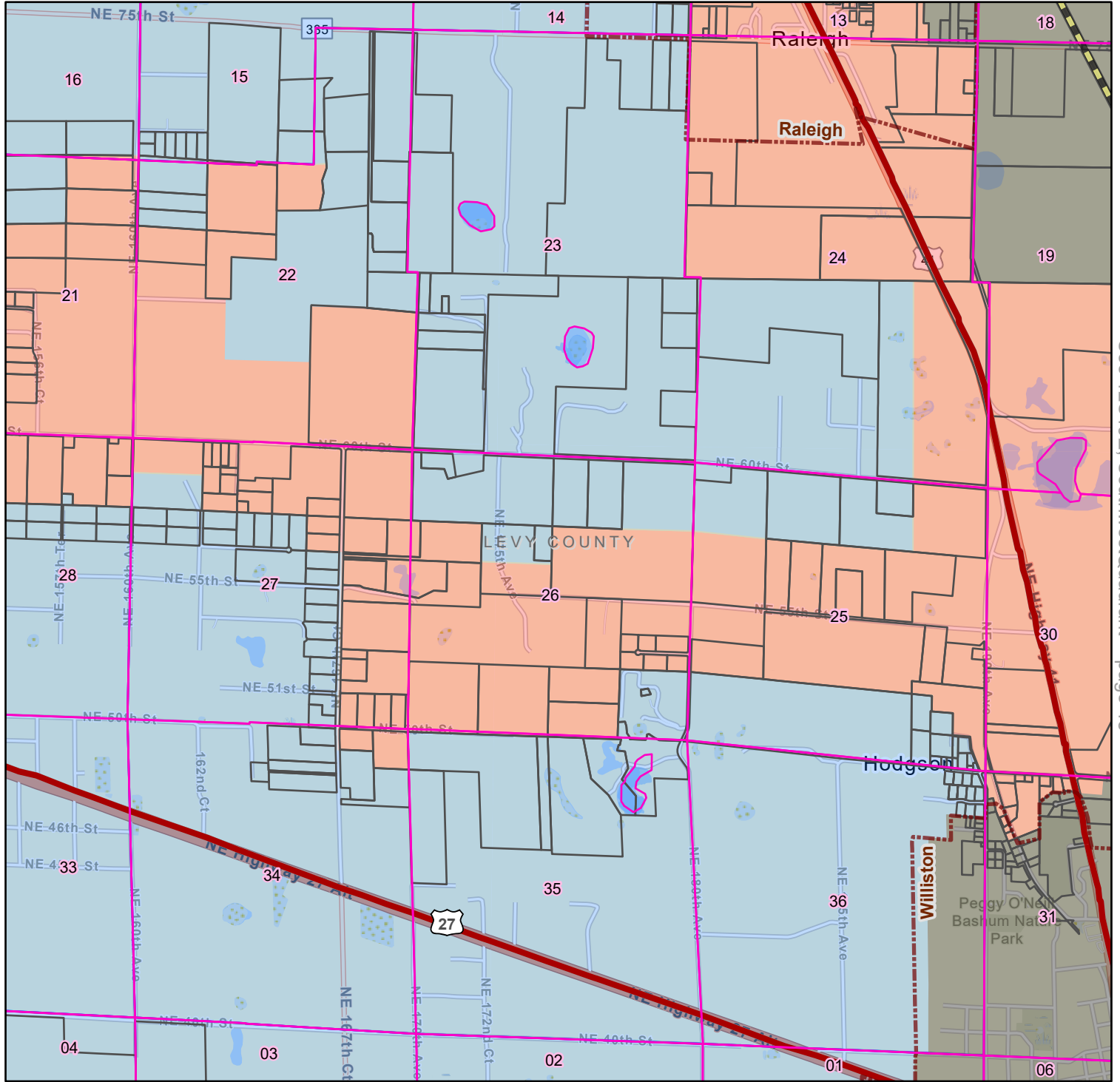
DUKE ENERGY - CENTRAL FLORIDA ELECTRIC CO-OP TERRITORIAL AGREEMENT Levy County, FL



See 12S18E, NortheastQuadrant -- page 43

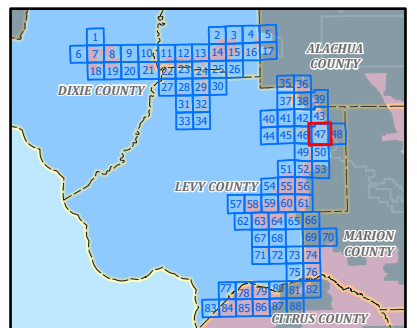
See 12S18E, SouthwestQuadrant -- page 46

See 12S19E, SouthwestQuadrant -- page 48



See 13S18E, NortheastQuadrant -- page 50

Quadrant: Southeast
Township: 12S
Range: 18E
County: Levy County, FL

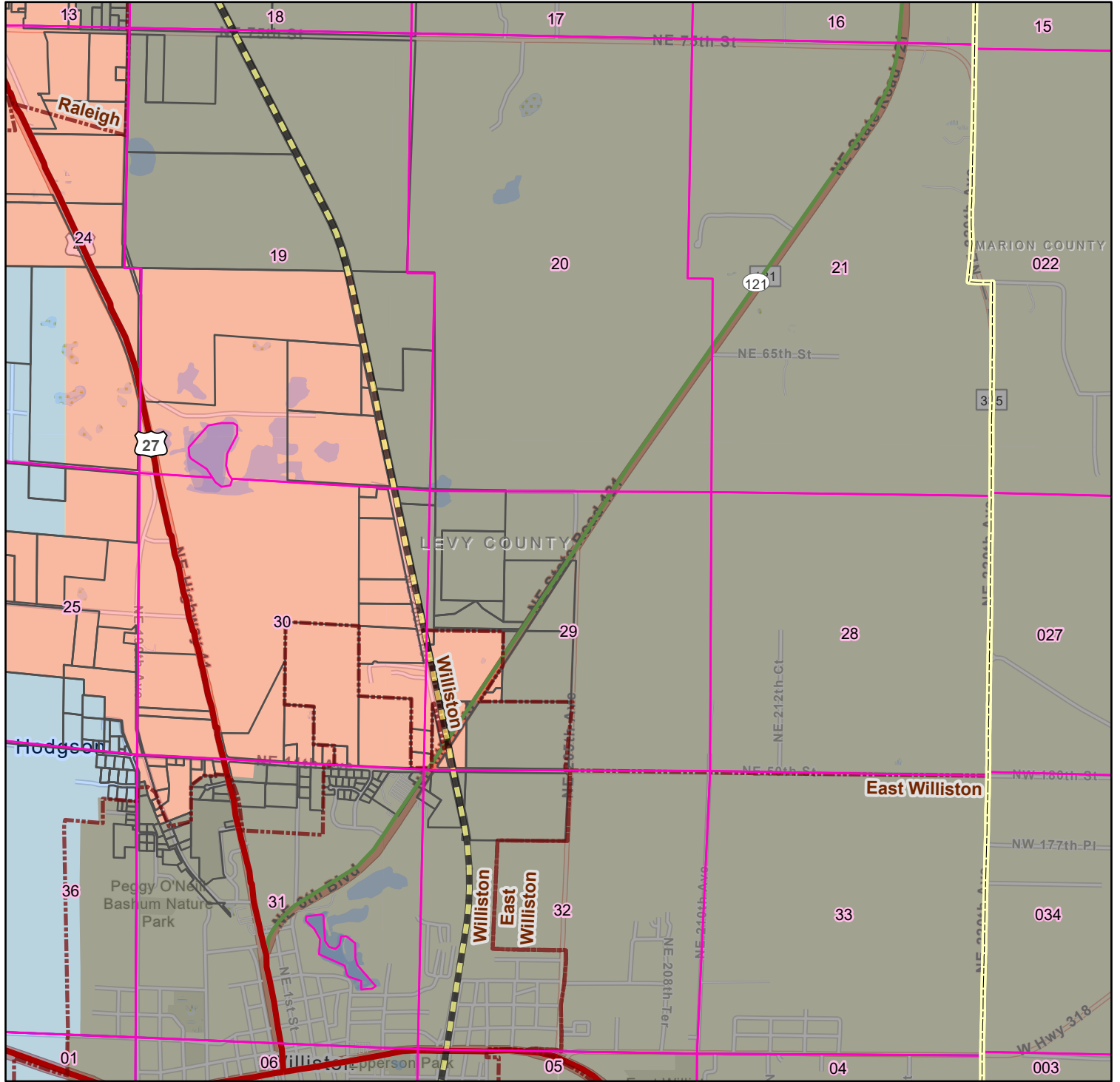


| Service Territory | | |
|---|---------------------|---------------------|
| Central Florida Electric Coop, Inc (CFEC) | Mapbook Grid | Limited Access |
| Duke Energy Florida (DEF) | Section | Highway |
| Not Part of Agreement | City/Place Boundary | Major Road |
| Parcels | County | Major Railroad Line |
| | | Water |

DUKE ENERGY - CENTRAL FLORIDA ELECTRIC CO-OP TERRITORIAL AGREEMENT Levy County, FL



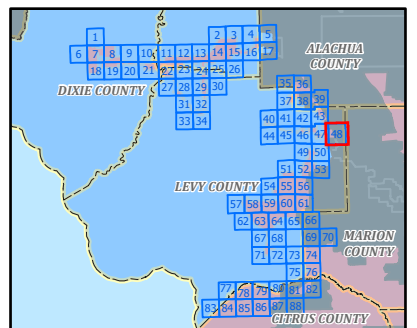
See 12S18E, SoutheastQuadrant -- page 47



Quadrant: Southwest
Township: 12S
Range: 19E
County: Levy County, FL



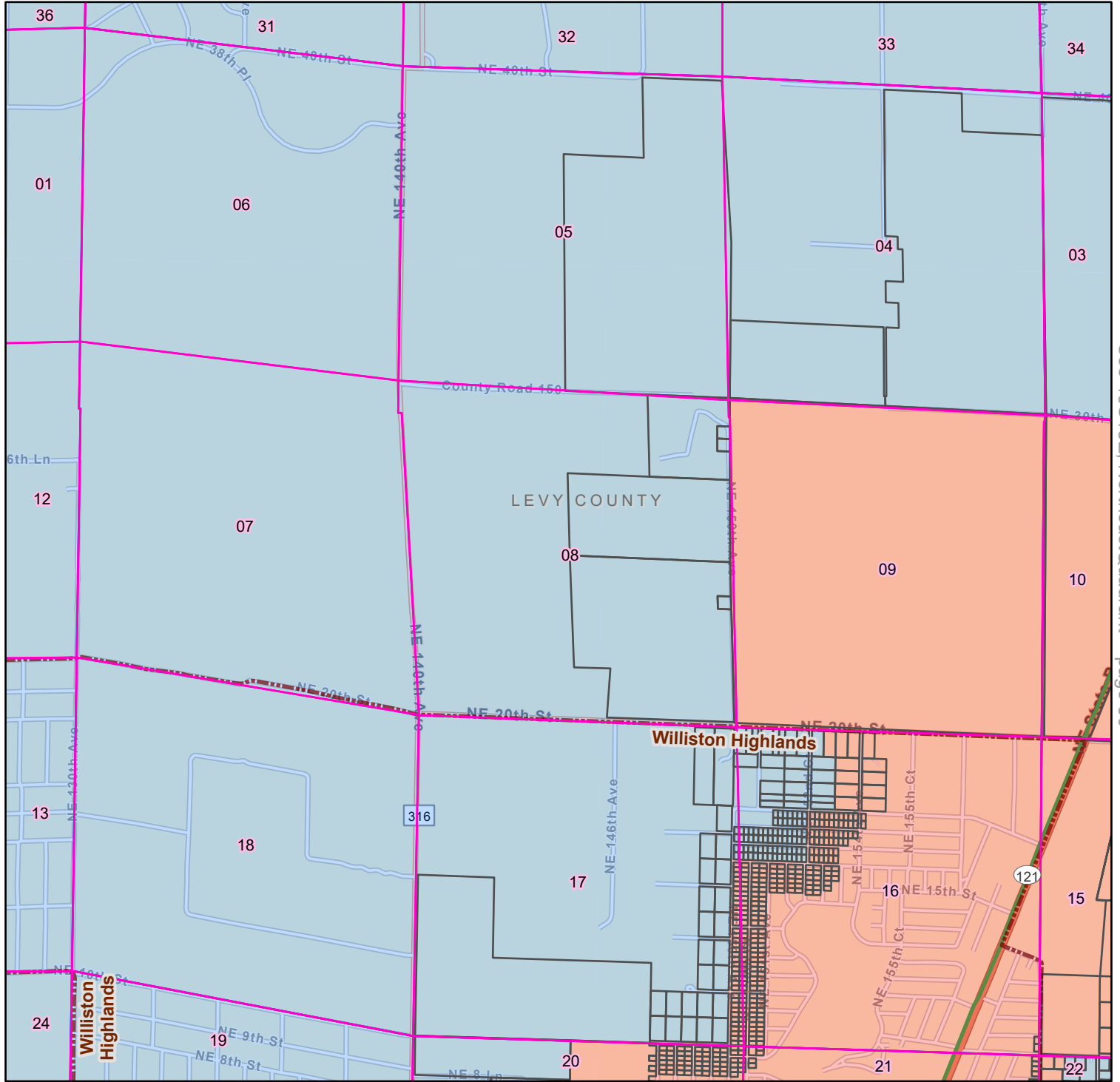
| Service Territory | | | |
|-------------------|---|--|---------------------|
| | Central Florida Electric Coop, Inc (CFEC) | | Mapbook Grid |
| | Duke Energy Florida (DEF) | | Section |
| | Not Part of Agreement | | City/Place Boundary |
| | Parcels | | County |
| | Limited Access | | Highway |
| | Major Road | | Major Railroad Line |
| | Water | | |



DUKE ENERGY - CENTRAL FLORIDA ELECTRIC CO-OP TERRITORIAL AGREEMENT Levy County, FL



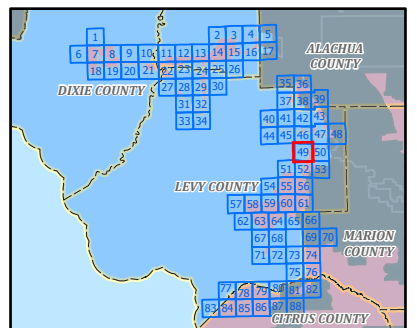
See 12S18E, Southwest Quadrant -- page 46



See 13S18E, Northeast Quadrant -- page 50

See 13S18E, Southwest Quadrant -- page 52

Quadrant: Northwest
Township: 13S
Range: 18E
County: Levy County, FL



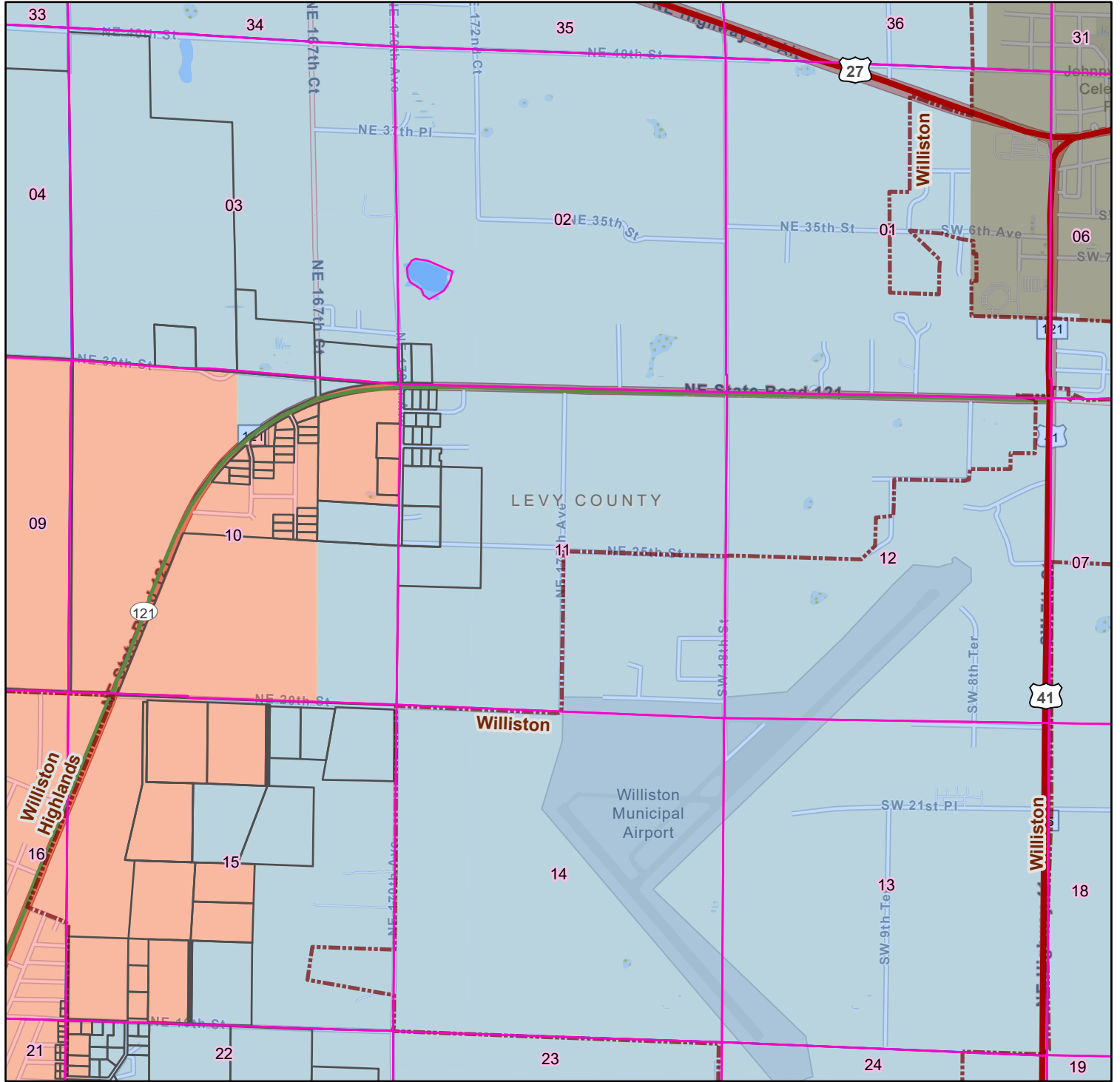
| Service Territory | | |
|--|---|---|
| Central Florida Electric Coop, Inc (CFEC) | Mapbook Grid | Limited Access |
| Duke Energy Florida (DEF) | Section | Highway |
| Not Part of Agreement | City/Place Boundary | Major Road |
| Parcels | County | Major Railroad Line |
| | | Water |

DUKE ENERGY - CENTRAL FLORIDA ELECTRIC CO-OP TERRITORIAL AGREEMENT Levy County, FL



See 12S18E, SoutheastQuadrant -- page 47

See 13S18E, NorthwestQuadrant -- page 49

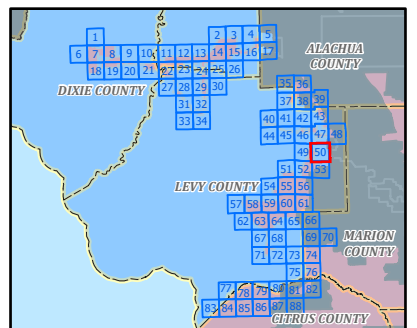


See 13S18E, SoutheastQuadrant -- page 53

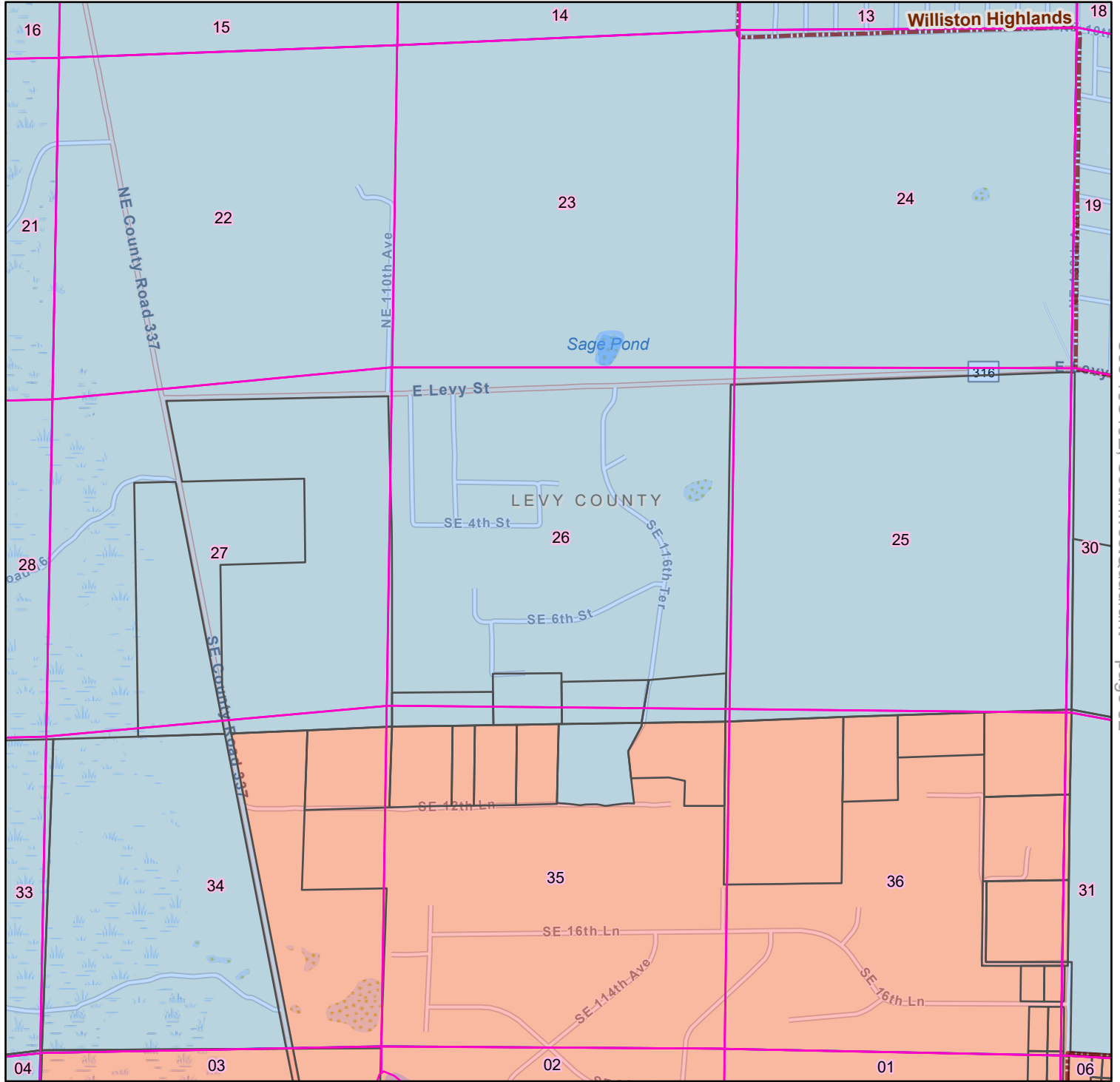
Quadrant: Northeast
Township: 13S
Range: 18E
County: Levy County, FL



| Service Territory | | |
|---|---------------------|---------------------|
| Central Florida Electric Coop, Inc (CFEC) | Mapbook Grid | Limited Access |
| Duke Energy Florida (DEF) | Section | Highway |
| Not Part of Agreement | City/Place Boundary | Major Road |
| Parcels | County | Major Railroad Line |
| | | Water |



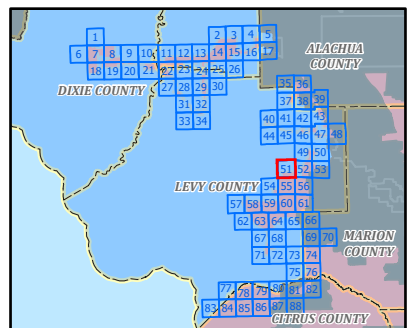
DUKE ENERGY - CENTRAL FLORIDA ELECTRIC CO-OP TERRITORIAL AGREEMENT Levy County, FL



See 13S18E, SouthwestQuadrant -- page 52

See 14S17E, NortheastQuadrant -- page 55

Quadrant: Southeast
Township: 13S
Range: 17E
County: Levy County, FL



| Service Territory | | | |
|-------------------|---|--|---------------------|
| | Central Florida Electric Coop, Inc (CFEC) | | Mapbook Grid |
| | Duke Energy Florida (DEF) | | Section |
| | Not Part of Agreement | | City/Place Boundary |
| | Parcels | | County |
| | | | Limited Access |
| | | | Highway |
| | | | Major Road |
| | | | Major Railroad Line |
| | | | Water |

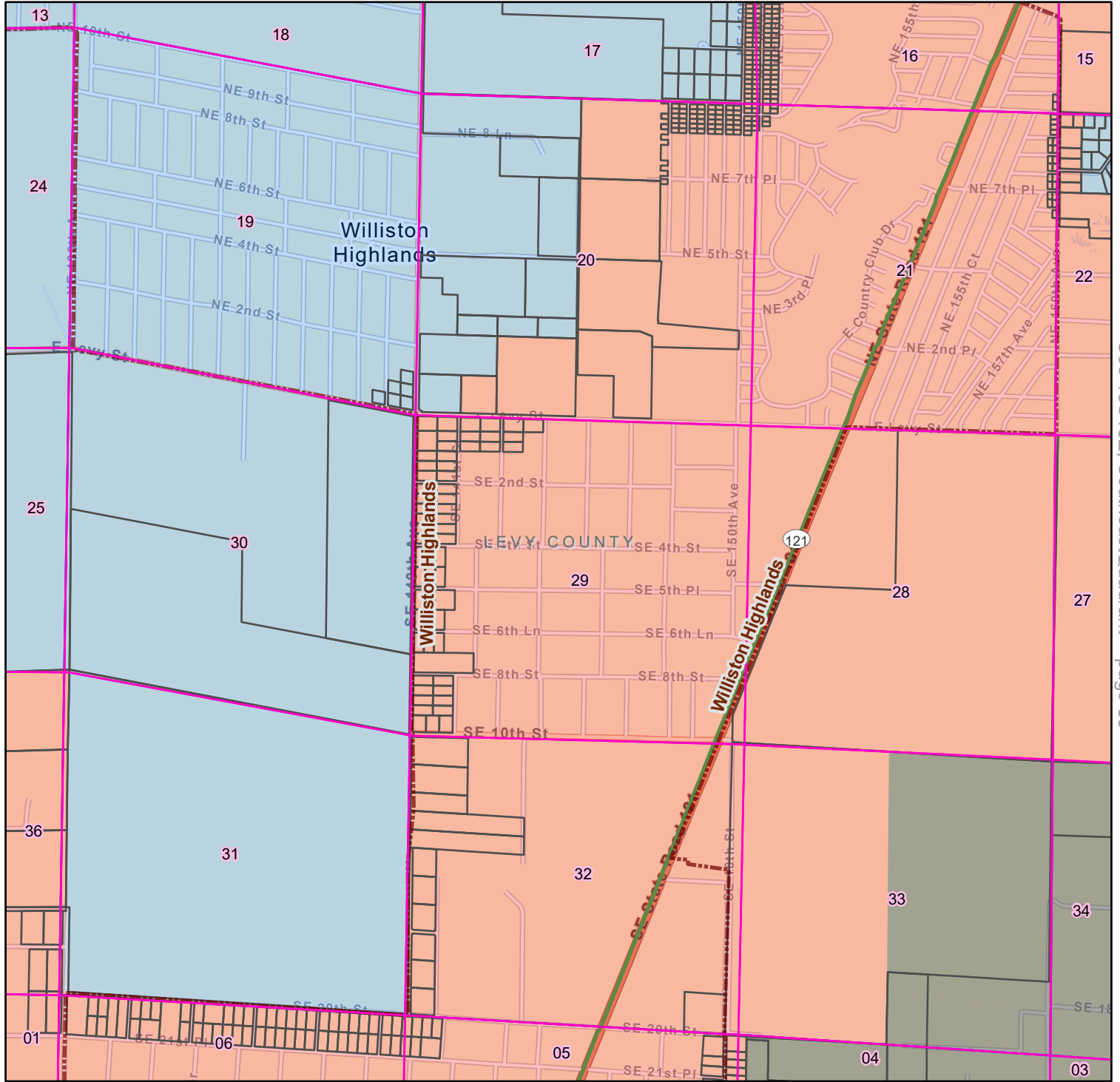
DUKE ENERGY - CENTRAL FLORIDA ELECTRIC CO-OP TERRITORIAL AGREEMENT Levy County, FL



See 13S18E, NorthwestQuadrant -- page 49

See 13S17E, SoutheastQuadrant -- page 51

See 13S18E, SoutheastQuadrant -- page 53

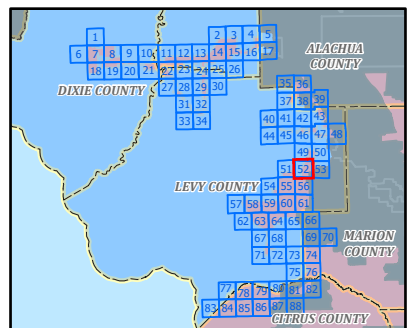


See 14S18E, NorthwestQuadrant -- page 56

Quadrant: Southwest
Township: 13S
Range: 18E
County: Levy County, FL



| Service Territory | | |
|--|---|--|
| Central Florida Electric Coop, Inc (CFEC) | Mapbook Grid | Limited Access |
| Duke Energy Florida (DEF) | City/Place Boundary | Highway |
| Not Part of Agreement | County | Major Railroad Line |
| Parcels | | Water |

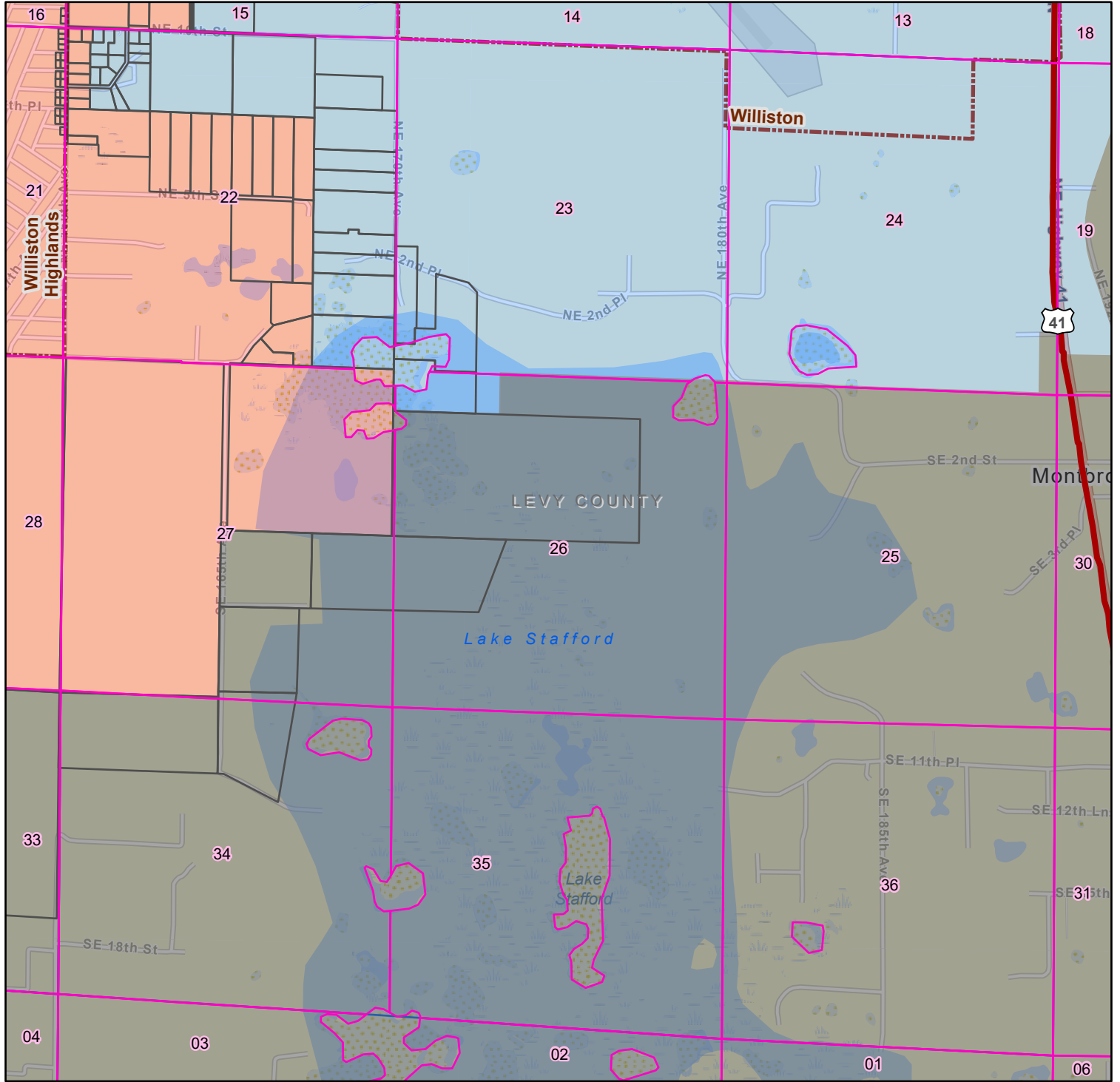


DUKE ENERGY - CENTRAL FLORIDA ELECTRIC CO-OP TERRITORIAL AGREEMENT Levy County, FL



See 13S18E, NortheastQuadrant -- page 50

See 13S18E, SouthwestQuadrant -- page 52

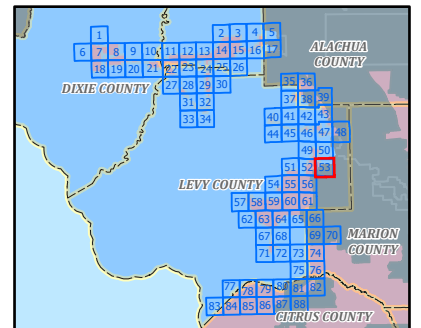


Quadrant: Southeast
Township: 13S
Range: 18E
County: Levy County, FL

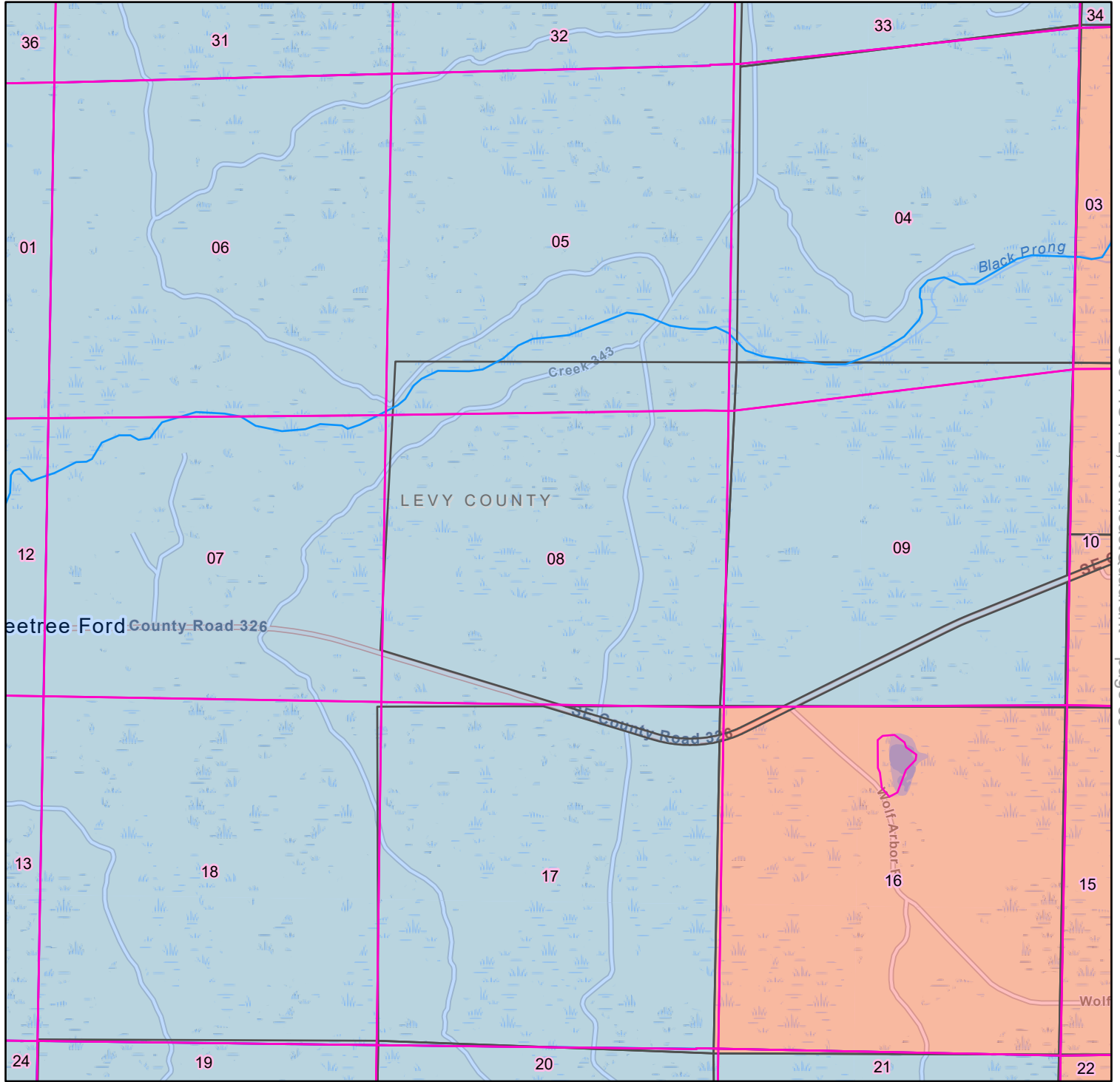


Service Territory

- | | | |
|---|---------------------|---------------------|
| Central Florida Electric Coop, Inc (CFEC) | Mapbook Grid | Limited Access |
| Duke Energy Florida (DEF) | Section | Highway |
| Not Part of Agreement | City/Place Boundary | Major Road |
| Parcels | County | Major Railroad Line |
| | | Water |



DUKE ENERGY - CENTRAL FLORIDA ELECTRIC CO-OP TERRITORIAL AGREEMENT Levy County, FL



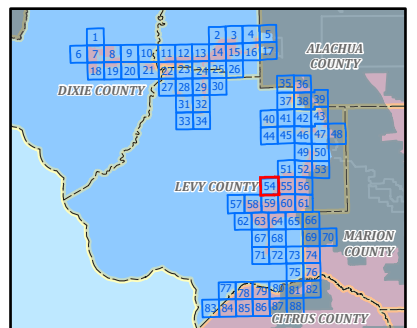
See 14S17E, Northeast Quadrant -- page 55

See 14S17E, Southwest Quadrant -- page 59

Quadrant: Northwest
Township: 14S
Range: 17E
County: Levy County, FL



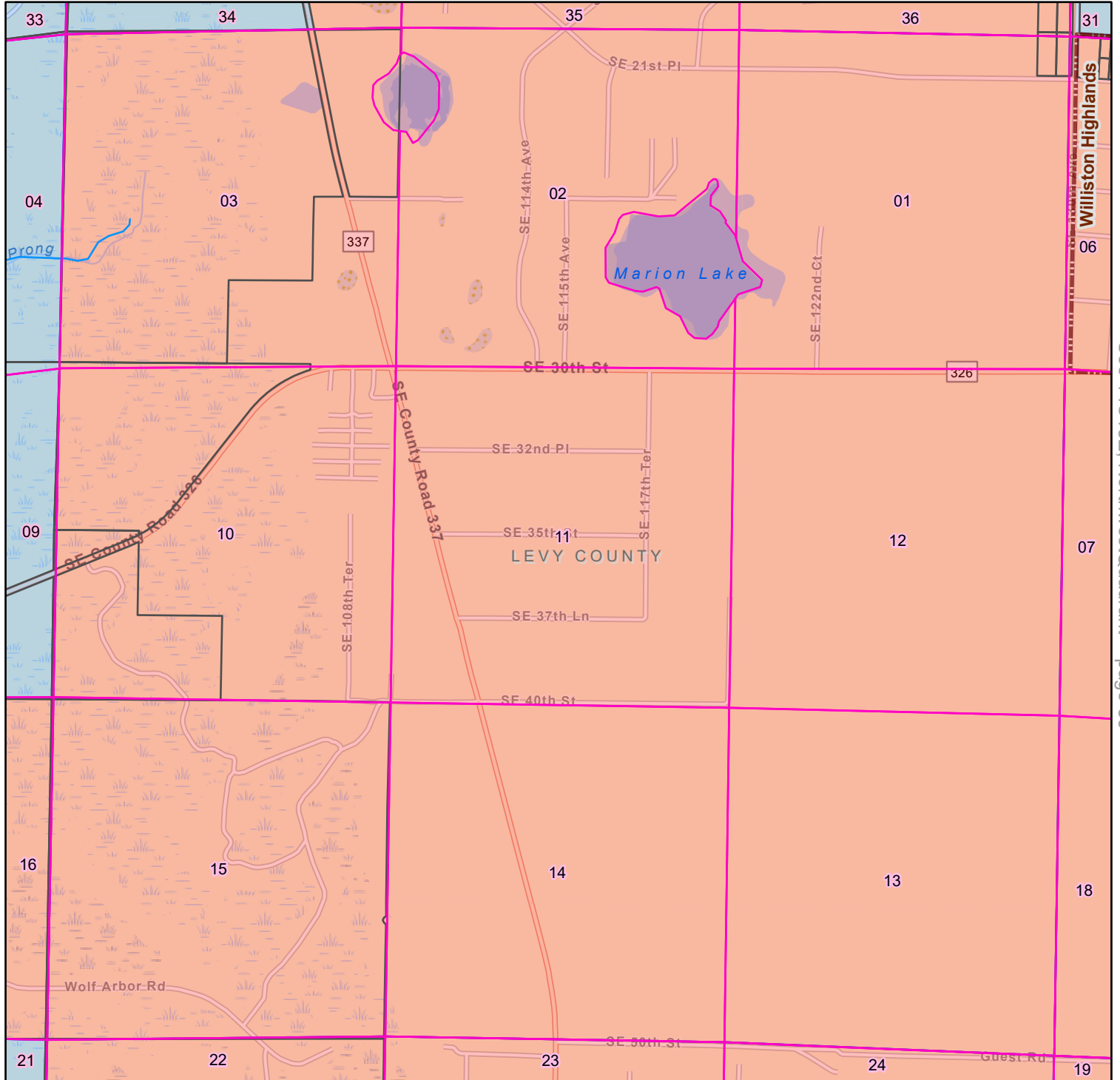
| Service Territory | | |
|--|---|--|
| Central Florida Electric Coop, Inc (CFEC) | Mapbook Grid | Limited Access |
| Duke Energy Florida (DEF) | Section | Highway |
| Not Part of Agreement | City/Place Boundary | Major Road |
| Parcels | County | Major Railroad Line |
| | | Water |



DUKE ENERGY - CENTRAL FLORIDA ELECTRIC CO-OP TERRITORIAL AGREEMENT Levy County, FL



See 13S17E, SoutheastQuadrant -- page 51



See 14S17E, NorthwestQuadrant -- page 54

See 14S18E, NorthwestQuadrant -- page 56

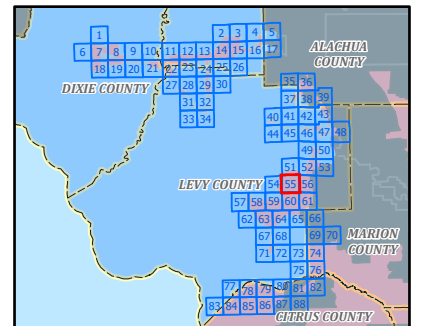
See 14S17E, SoutheastQuadrant -- page 60

Quadrant: Northeast
Township: 14S
Range: 17E
County: Levy County, FL



Service Territory

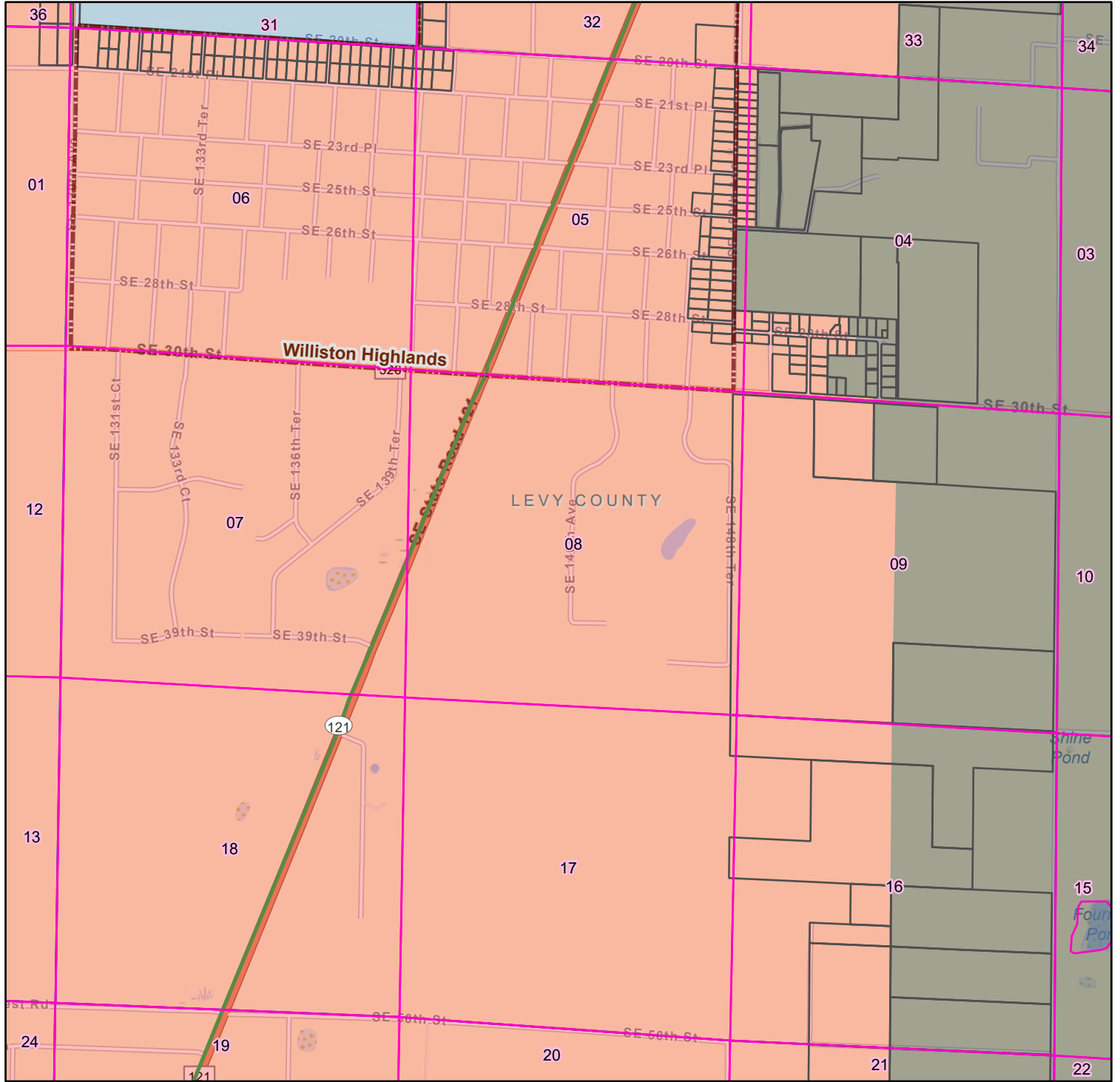
- | | | |
|---|---------------------|---------------------|
| Central Florida Electric Coop, Inc (CFEC) | Mapbook Grid | Limited Access |
| Duke Energy Florida (DEF) | Section | Highway |
| Not Part of Agreement | City/Place Boundary | Major Road |
| Parcels | County | Major Railroad Line |
| | | Water |



DUKE ENERGY - CENTRAL FLORIDA ELECTRIC CO-OP TERRITORIAL AGREEMENT Levy County, FL



See 13S18E, SouthwestQuadrant -- page 52



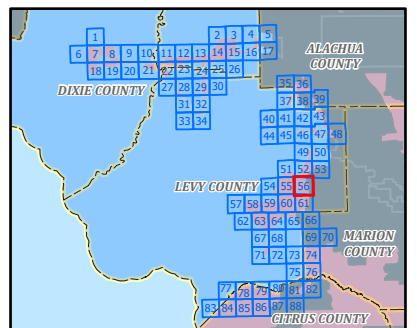
See 14S17E, NortheastQuadrant -- page 55

See 14S18E, SouthwestQuadrant -- page 61

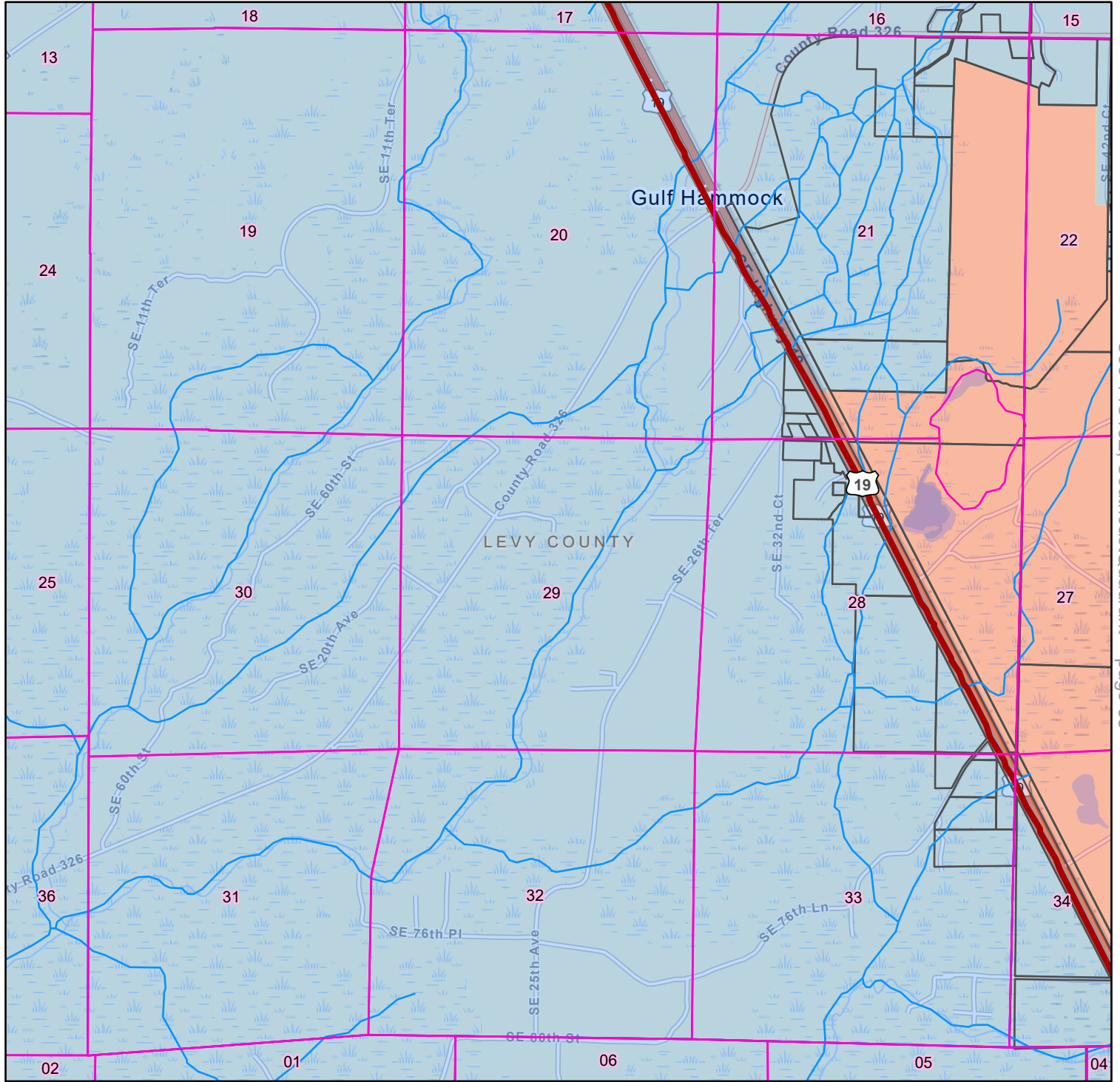
Quadrant: Northwest
Township: 14S
Range: 18E
County: Levy County, FL



| Service Territory | | |
|--|---|--|
| Central Florida Electric Coop, Inc (CFEC) | Mapbook Grid | Limited Access |
| Duke Energy Florida (DEF) | Section | Highway |
| Not Part of Agreement | City/Place Boundary | Major Road |
| Parcels | County | Major Railroad Line |
| | | Water |



DUKE ENERGY - CENTRAL FLORIDA ELECTRIC CO-OP TERRITORIAL AGREEMENT Levy County, FL



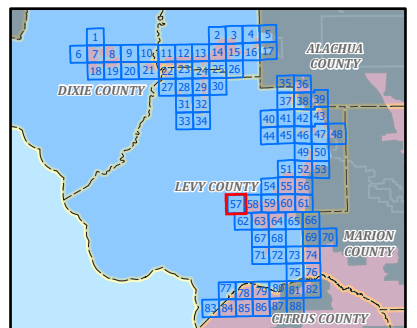
See 14S16E, SoutheastQuadrant -- page 58

See 15S16E, NorthwestQuadrant -- page 62

Quadrant: Southwest
Township: 14S
Range: 16E
County: Levy County, FL



| Service Territory | | |
|--|---|--|
| Central Florida Electric Coop, Inc (CFEC) | Mapbook Grid | Limited Access |
| Duke Energy Florida (DEF) | Section | Highway |
| Not Part of Agreement | City/Place Boundary | Major Road |
| Parcels | County | Major Railroad Line |
| | | Water |

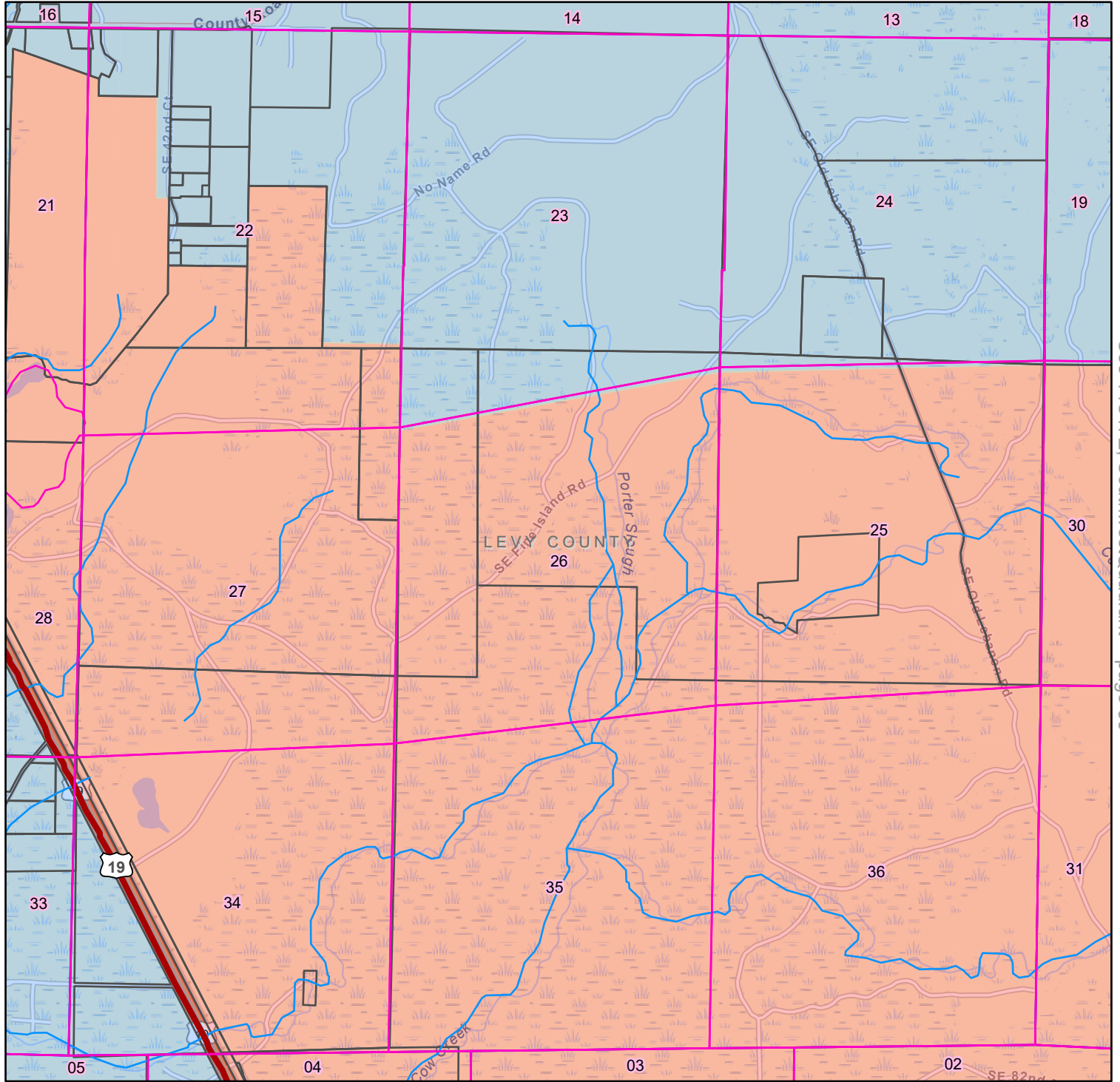


DUKE ENERGY - CENTRAL FLORIDA ELECTRIC CO-OP TERRITORIAL AGREEMENT Levy County, FL



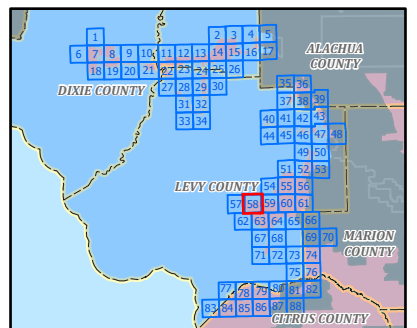
See 14S16E, SouthwestQuadrant -- page 57

See 14S17E, SouthwestQuadrant -- page 59



See 15S16E, NortheastQuadrant -- page 63

Quadrant: Southeast
Township: 14S
Range: 16E
County: Levy County, FL



| Service Territory | | |
|-------------------|---|--|
| | Central Florida Electric Coop, Inc (CFEC) | |
| | Duke Energy Florida (DEF) | |
| | Not Part of Agreement | |
| | Parcels | |
| | Mapbook Grid | |
| | Section | |
| | City/Place Boundary | |
| | County | |

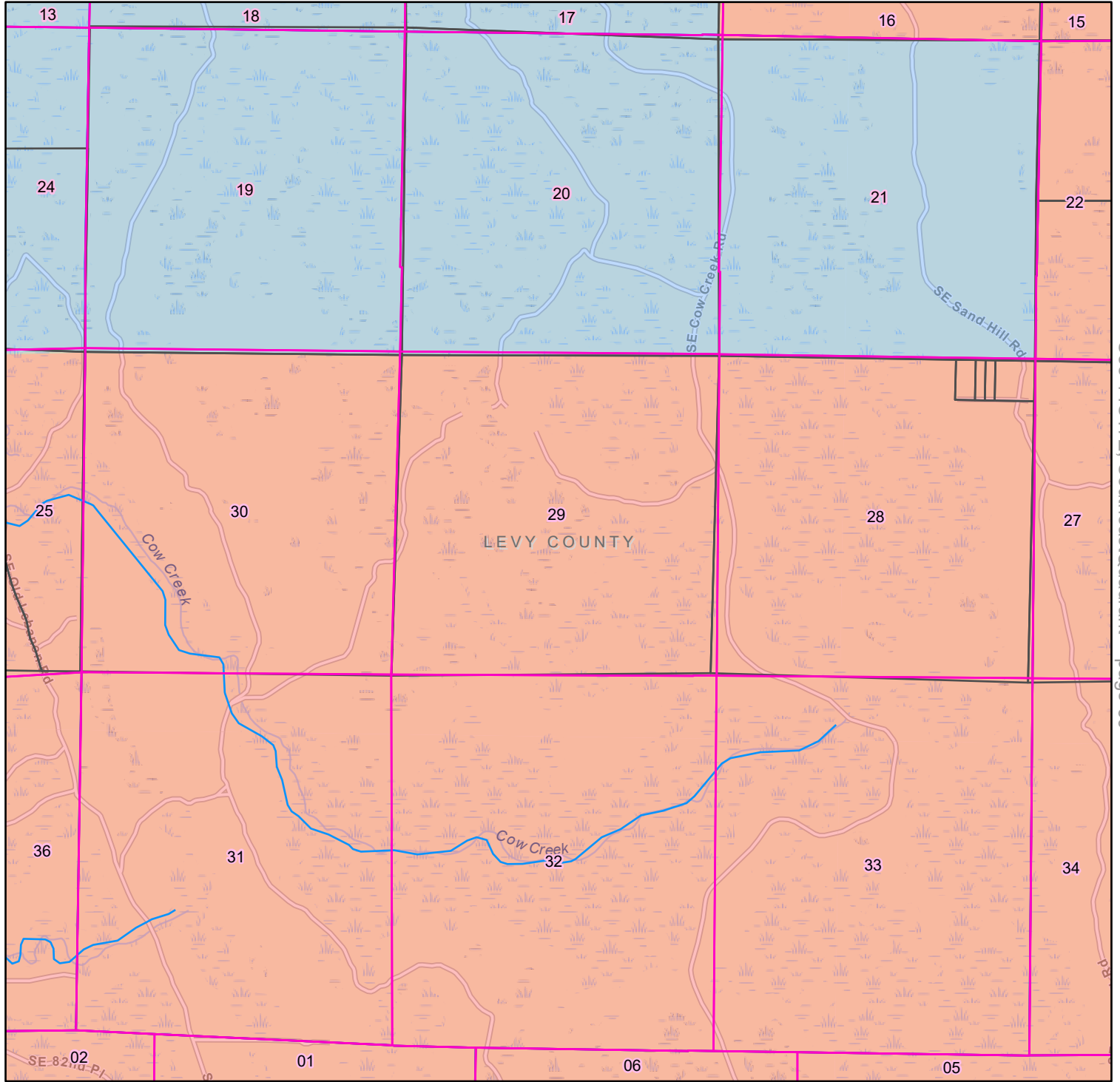
DUKE ENERGY - CENTRAL FLORIDA ELECTRIC CO-OP TERRITORIAL AGREEMENT Levy County, FL



See 14S17E, NorthwestQuadrant -- page 54

See 14S16E, SoutheastQuadrant -- page 58

See 14S17E, SoutheastQuadrant -- page 60

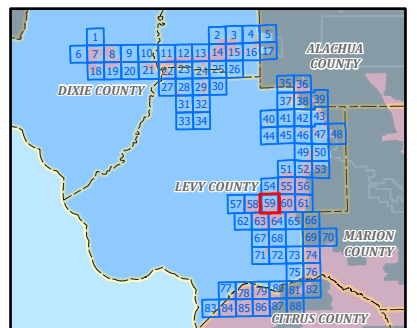


See 15S17E, NorthwestQuadrant -- page 64

Quadrant: Southwest
Township: 14S
Range: 17E
County: Levy County, FL



| Service Territory | | |
|-------------------|---|--|
| | Central Florida Electric Coop, Inc (CFEC) | |
| | Duke Energy Florida (DEF) | |
| | Not Part of Agreement | |
| | Parcels | |
| | Mapbook Grid | |
| | Section | |
| | City/Place Boundary | |
| | County | |



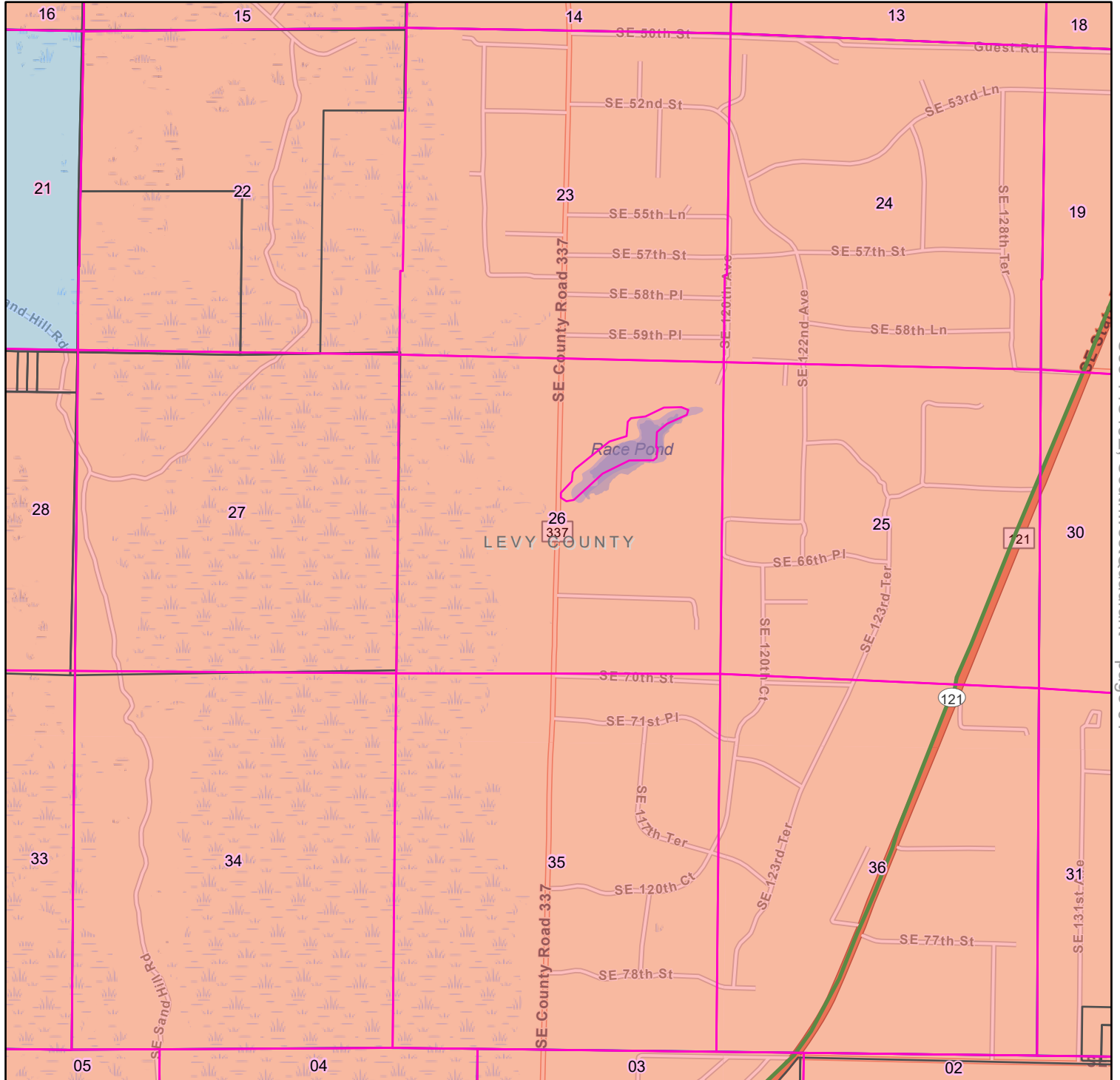
DUKE ENERGY - CENTRAL FLORIDA ELECTRIC CO-OP TERRITORIAL AGREEMENT Levy County, FL



See 14S17E, NortheastQuadrant -- page 55

See 14S17E, SouthwestQuadrant -- page 59

See 14S18E, SouthwestQuadrant -- page 61



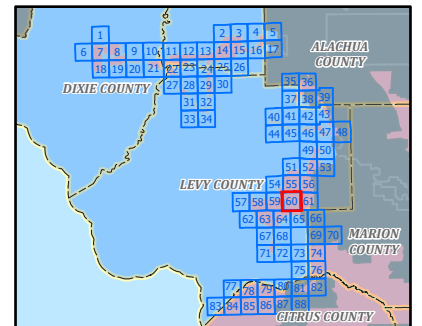
See 15S17E, NortheastQuadrant -- page 65

Quadrant: Southeast
Township: 14S
Range: 17E
County: Levy County, FL



Service Territory

- | | | |
|---|---------------------|---------------------|
| Central Florida Electric Coop, Inc (CFEC) | Mapbook Grid | Limited Access |
| Duke Energy Florida (DEF) | Section | Highway |
| Not Part of Agreement | City/Place Boundary | Major Road |
| Parcels | County | Major Railroad Line |
| | | Water |

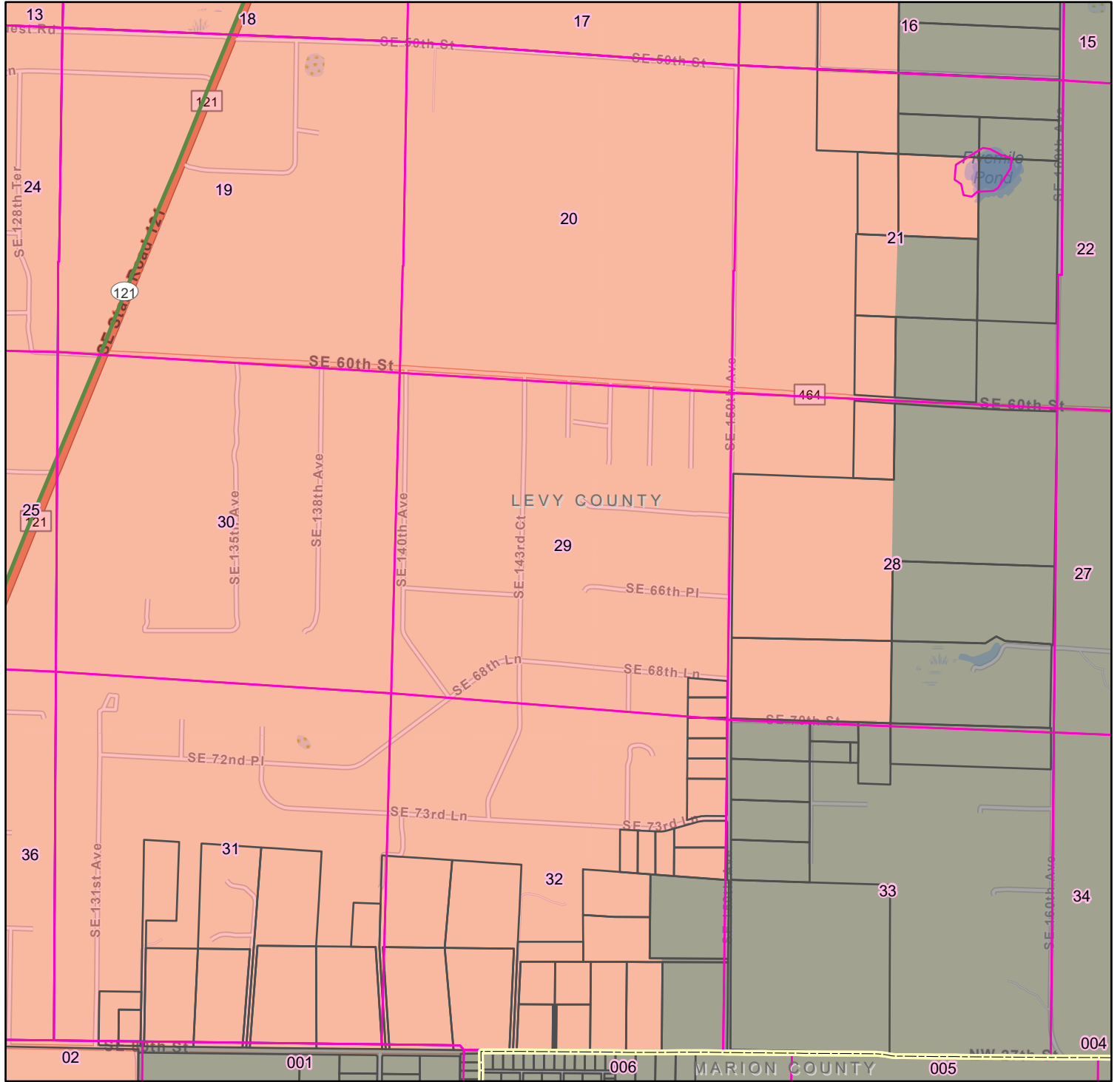


DUKE ENERGY - CENTRAL FLORIDA ELECTRIC CO-OP TERRITORIAL AGREEMENT Levy County, FL



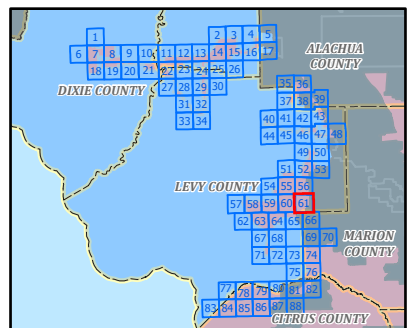
See 14S18E, NorthwestQuadrant -- page 56

See 14S17E, SoutheastQuadrant -- page 60



See 15S18E, NorthwestQuadrant -- page 66

Quadrant: Southwest
Township: 14S
Range: 18E
County: Levy County, FL

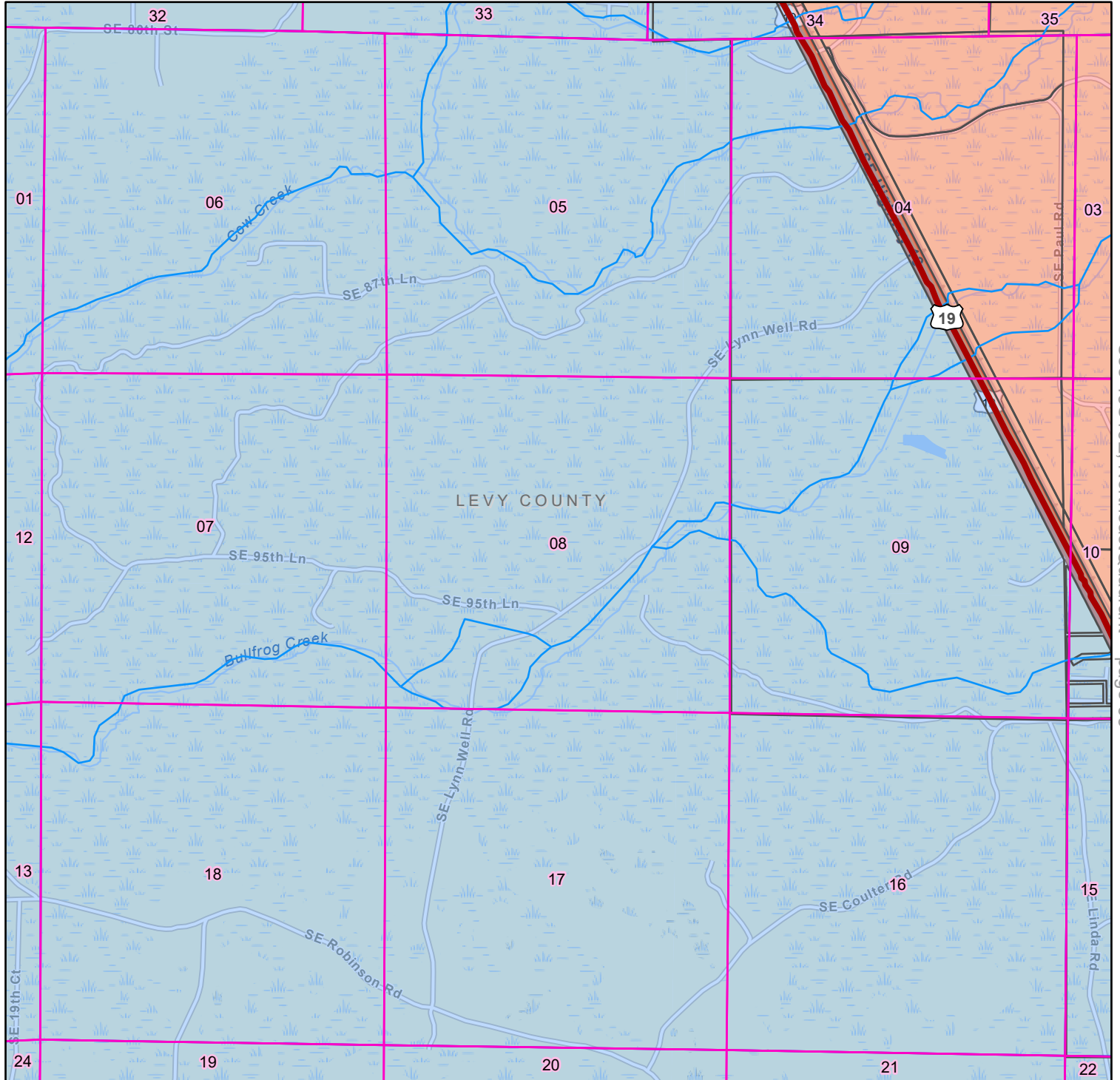


| Service Territory | | | |
|-------------------|---|--|---------------------|
| | Central Florida Electric Coop, Inc (CFEC) | | Mapbook Grid |
| | Duke Energy Florida (DEF) | | Section |
| | Not Part of Agreement | | City/Place Boundary |
| | Parcels | | County |
| | Limited Access | | Highway |
| | Major Road | | Major Railroad Line |
| | Water | | |

DUKE ENERGY - CENTRAL FLORIDA ELECTRIC CO-OP TERRITORIAL AGREEMENT Levy County, FL



See 14S16E, Southwest Quadrant -- page 57



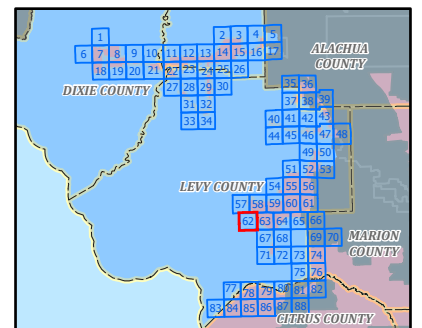
See 15S16E, Northeast Quadrant -- page 63

Quadrant: Northwest
Township: 15S
Range: 16E
County: Levy County, FL



Service Territory

- | | | |
|---|---------------------|---------------------|
| Central Florida Electric Coop, Inc (CFEC) | Mapbook Grid | Limited Access |
| Duke Energy Florida (DEF) | Section | Highway |
| Not Part of Agreement | City/Place Boundary | Major Road |
| Parcels | County | Major Railroad Line |
| | | Water |



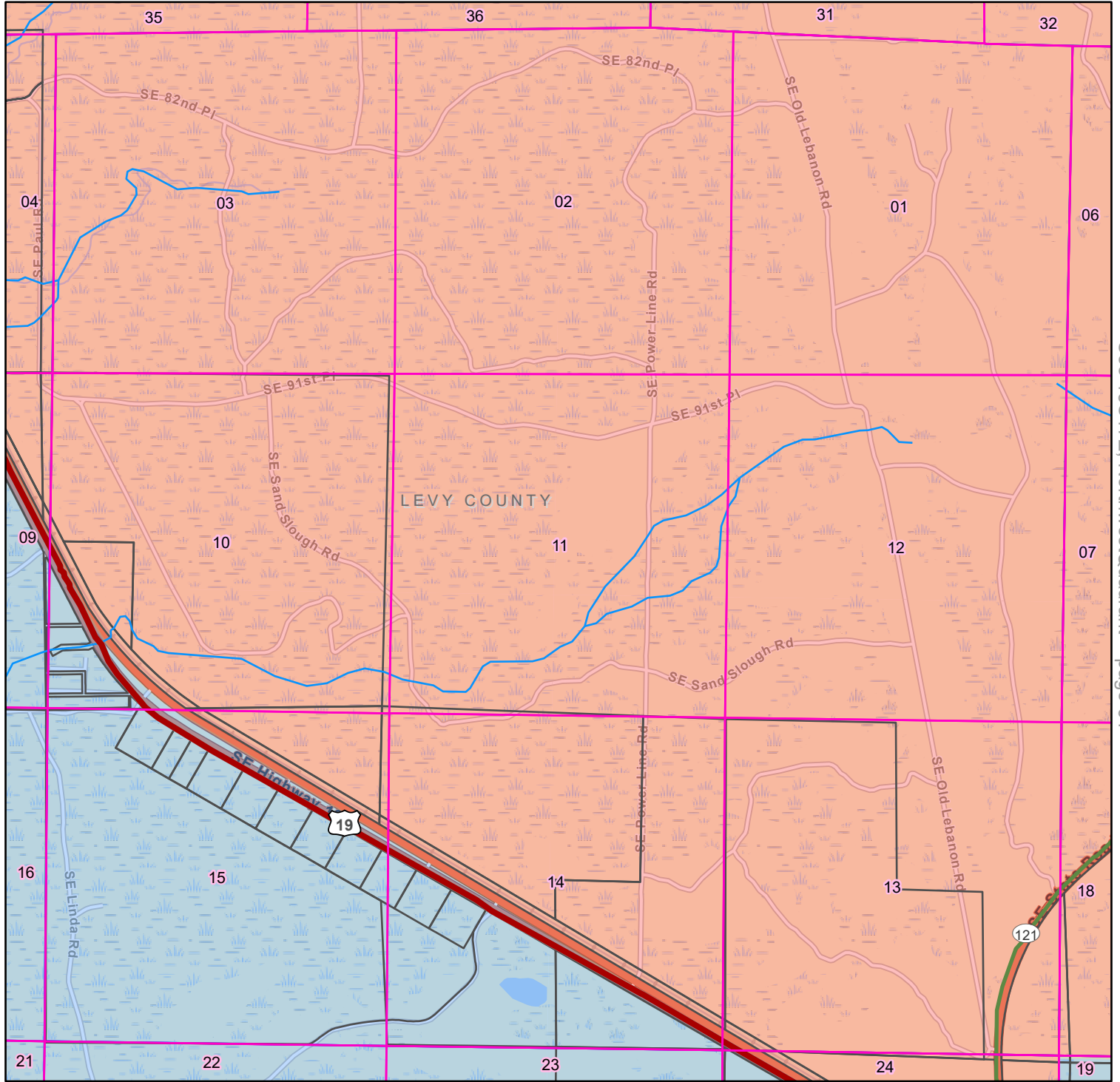
DUKE ENERGY - CENTRAL FLORIDA ELECTRIC CO-OP TERRITORIAL AGREEMENT Levy County, FL



See 14S16E, SoutheastQuadrant -- page 58

See 15S16E, NorthwestQuadrant -- page 62

See 15S17E, NorthwestQuadrant -- page 64

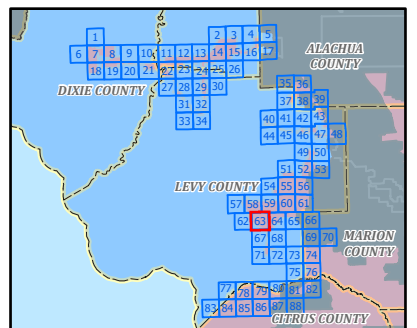


See 15S16E, SoutheastQuadrant -- page 67

Quadrant: Northeast
Township: 15S
Range: 16E
County: Levy County, FL



| Service Territory | | | |
|-------------------|---|--|---------------------|
| | Central Florida Electric Coop, Inc (CFEC) | | Limited Access |
| | Duke Energy Florida (DEF) | | Section |
| | Not Part of Agreement | | City/Place Boundary |
| | Parcels | | County |
| | | | Highway |
| | | | Major Road |
| | | | Major Railroad Line |
| | | | Water |



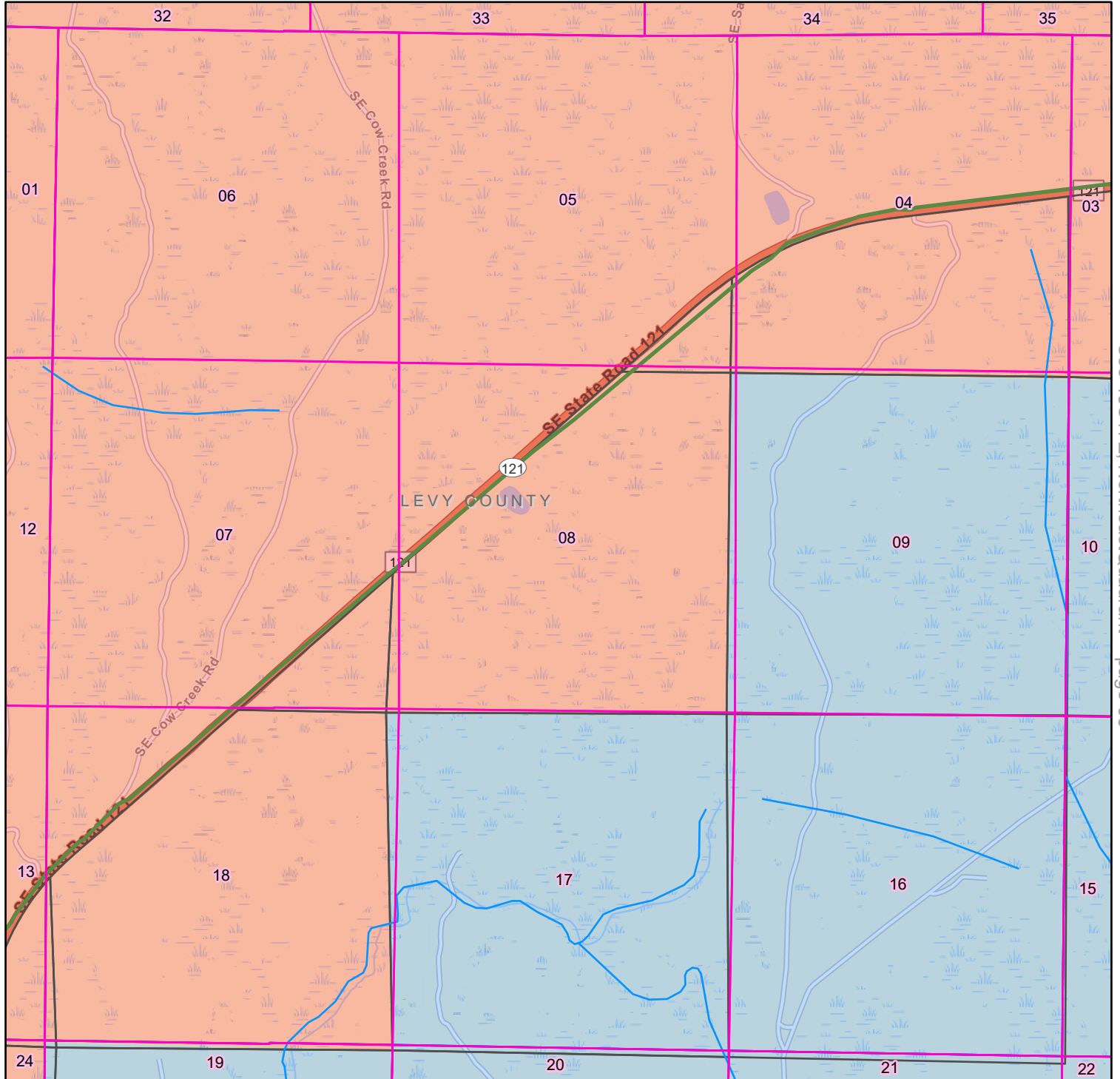
DUKE ENERGY - CENTRAL FLORIDA ELECTRIC CO-OP TERRITORIAL AGREEMENT Levy County, FL



See 14S17E, SouthwestQuadrant -- page 59

See 15S16E, NortheastQuadrant -- page 63

See 15S17E, NortheastQuadrant -- page 65

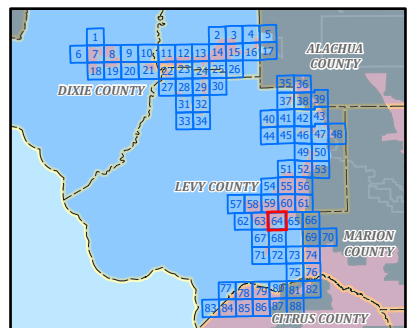


See 15S17E, SouthwestQuadrant -- page 68

Quadrant: Northwest
Township: 15S
Range: 17E
County: Levy County, FL



| Service Territory | | |
|--|---|--|
| Central Florida Electric Coop, Inc (CFEC) | Mapbook Grid | Limited Access |
| Duke Energy Florida (DEF) | Section | Highway |
| Not Part of Agreement | City/Place Boundary | Major Road |
| Parcels | County | Major Railroad Line |
| | | Water |



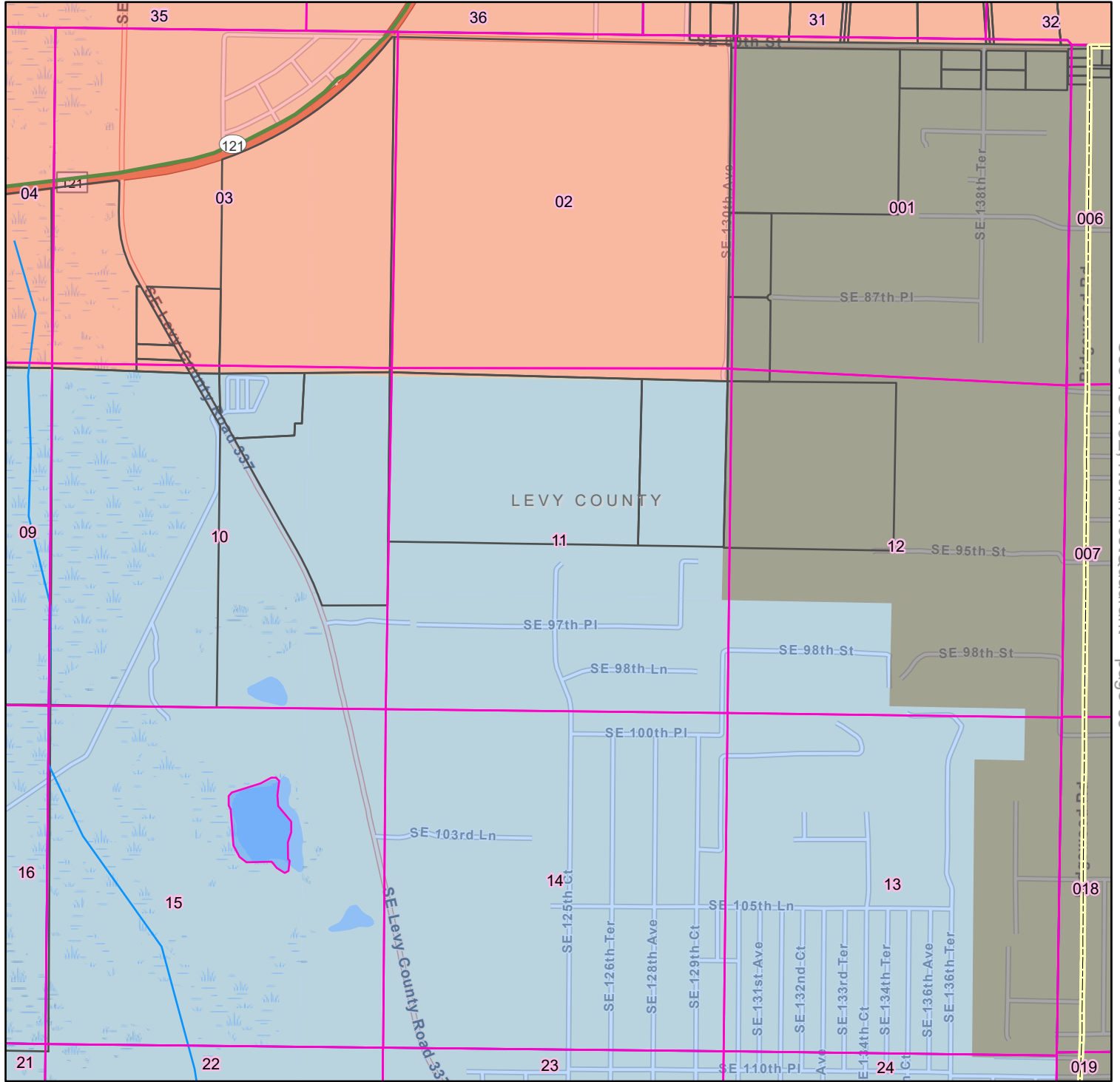
DUKE ENERGY - CENTRAL FLORIDA ELECTRIC CO-OP TERRITORIAL AGREEMENT Levy County, FL



See 14S17E, SoutheastQuadrant -- page 60

See 15S17E, NorthwestQuadrant -- page 64

See 15S18E, NorthwestQuadrant -- page 66

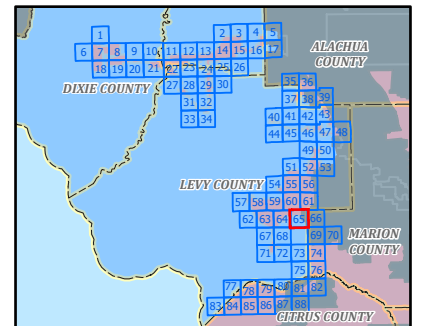


Quadrant: Northeast
Township: 15S
Range: 17E
County: Levy County, FL



Service Territory

- | | | |
|---|---------------------|---------------------|
| Central Florida Electric Coop, Inc (CFEC) | Mapbook Grid | Limited Access |
| Duke Energy Florida (DEF) | Section | Highway |
| Not Part of Agreement | City/Place Boundary | Major Road |
| Parcels | County | Major Railroad Line |
| | | Water |



DUKE ENERGY - CENTRAL FLORIDA ELECTRIC CO-OP TERRITORIAL AGREEMENT Marion County, FL



See 14S18E, SouthwestQuadrant -- page 61



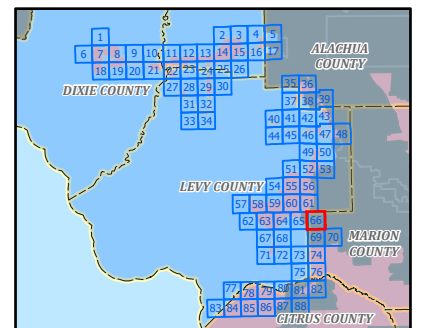
See 15S18E, SouthwestQuadrant -- page 69

Quadrant: Northwest
Township: 15S
Range: 18E
County: Marion County, FL



Service Territory

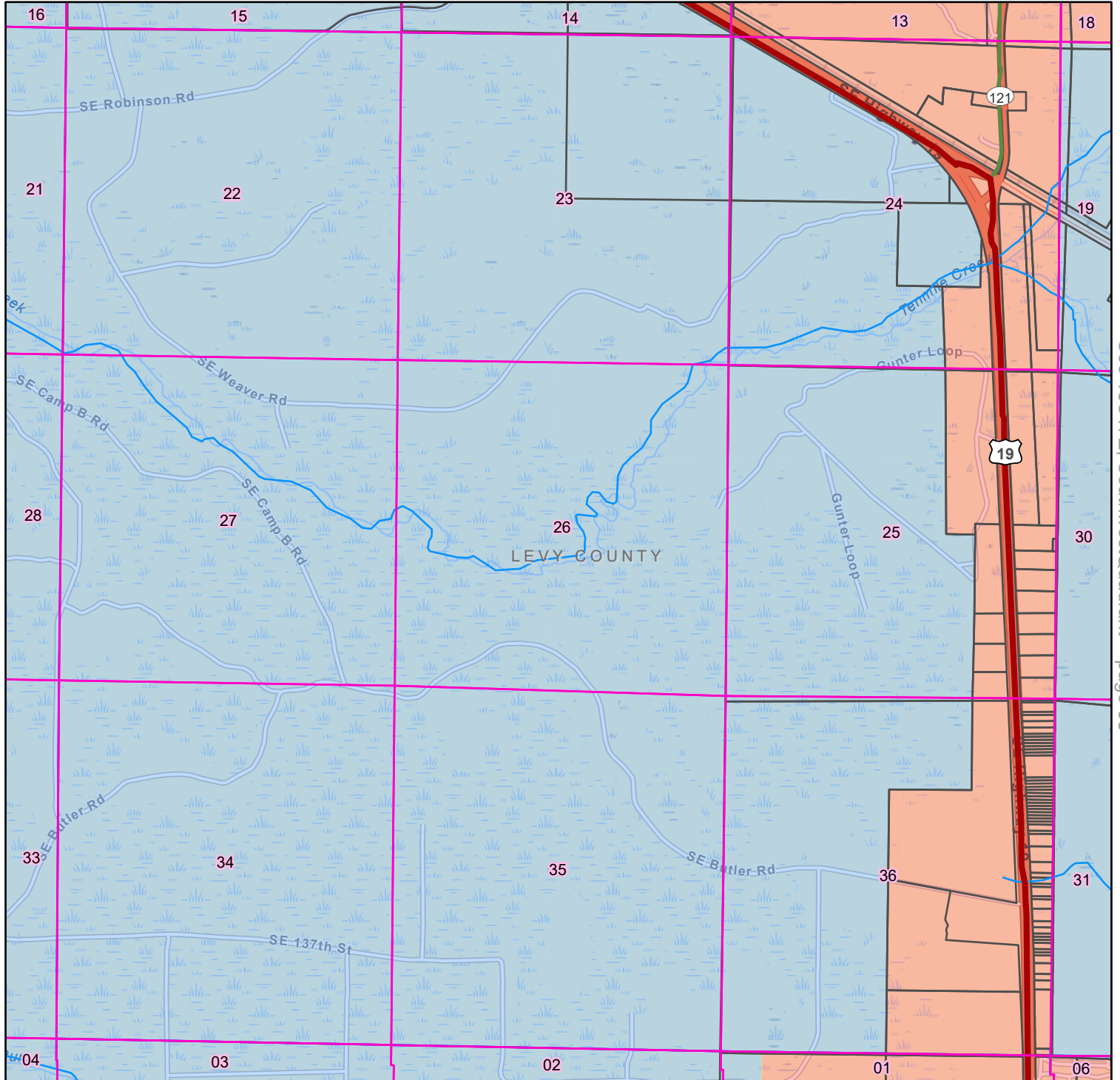
- | | | |
|---|---------------------|---------------------|
| Central Florida Electric Coop, Inc (CFEC) | Mapbook Grid | Limited Access |
| Duke Energy Florida (DEF) | Section | Highway |
| Not Part of Agreement | City/Place Boundary | Major Road |
| Parcels | County | Major Railroad Line |
| | | Water |



DUKE ENERGY - CENTRAL FLORIDA ELECTRIC CO-OP TERRITORIAL AGREEMENT Levy County, FL



See 15S16E, NortheastQuadrant -- page 63



See 15S17E, SouthwestQuadrant -- page 68

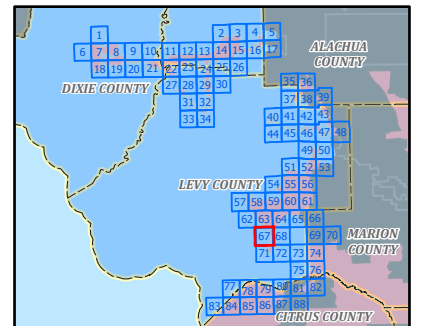
See 16S16E, NortheastQuadrant -- page 71

Quadrant: Southeast
Township: 15S
Range: 16E
County: Levy County, FL



Service Territory

- | | | |
|---|---------------------|---------------------|
| Central Florida Electric Coop, Inc (CFEC) | Mapbook Grid | Limited Access |
| Duke Energy Florida (DEF) | Section | Highway |
| Not Part of Agreement | City/Place Boundary | Major Road |
| Parcels | County | Major Railroad Line |
| | | Water |



DUKE ENERGY - CENTRAL FLORIDA ELECTRIC CO-OP TERRITORIAL AGREEMENT Levy County, FL



See 15S17E, NorthwestQuadrant -- page 64

See 15S16E, SoutheastQuadrant -- page 67



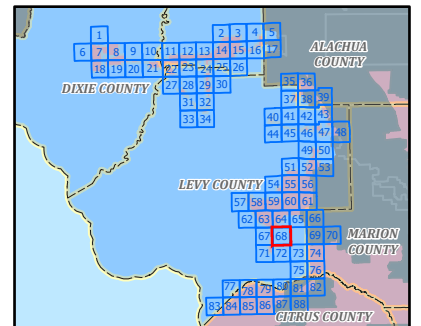
See 16S17E, NorthwestQuadrant -- page 72

Quadrant: Southwest
Township: 15S
Range: 17E
County: Levy County, FL



Service Territory

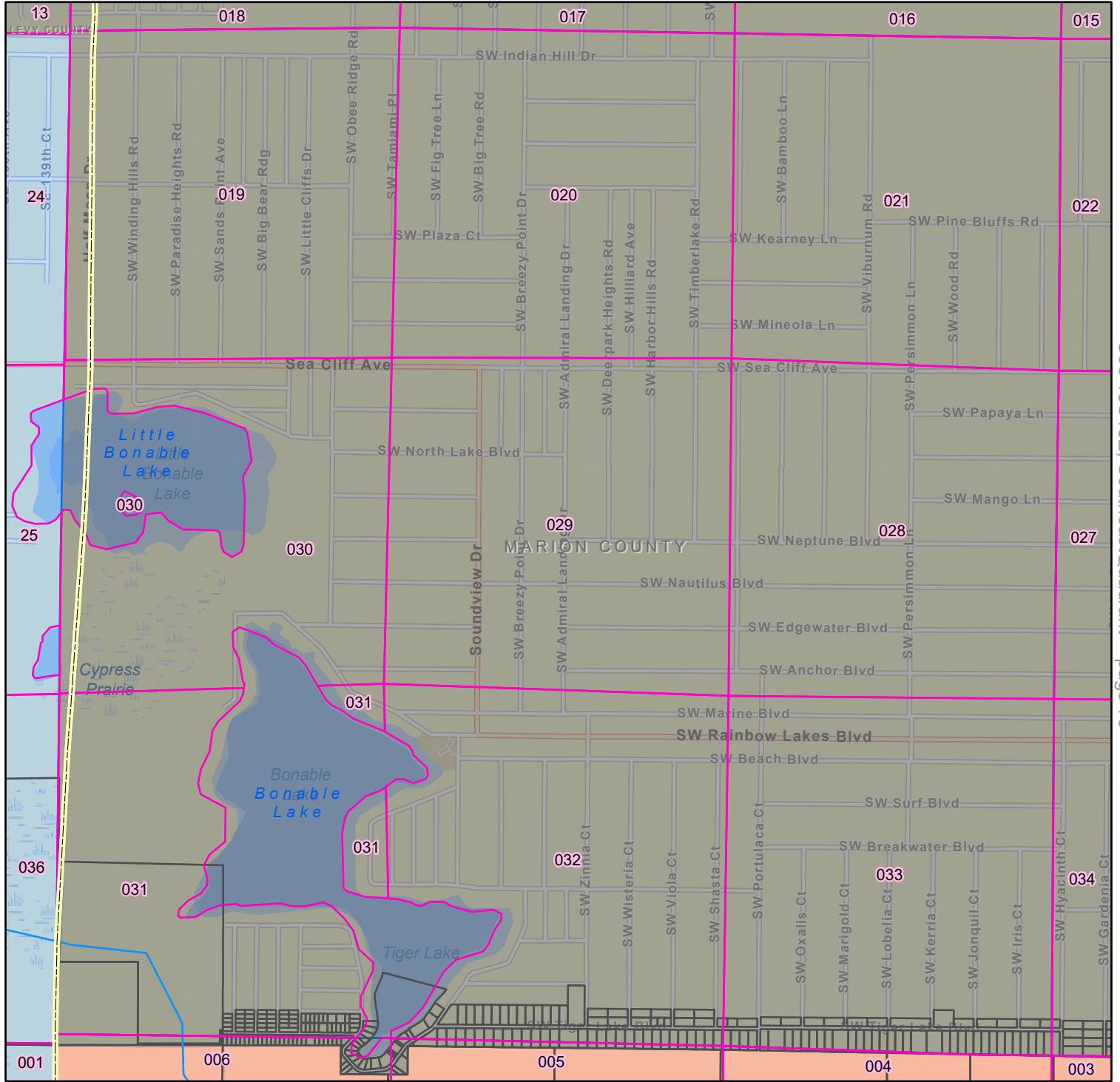
- | | | |
|---|---------------------|---------------------|
| Central Florida Electric Coop, Inc (CFEC) | Mapbook Grid | Limited Access |
| Duke Energy Florida (DEF) | Section | Highway |
| Not Part of Agreement | City/Place Boundary | Major Road |
| Parcels | County | Major Railroad Line |
| | | Water |



DUKE ENERGY - CENTRAL FLORIDA ELECTRIC CO-OP TERRITORIAL AGREEMENT Marion County, FL



See 15S18E, Northwest Quadrant -- page 66



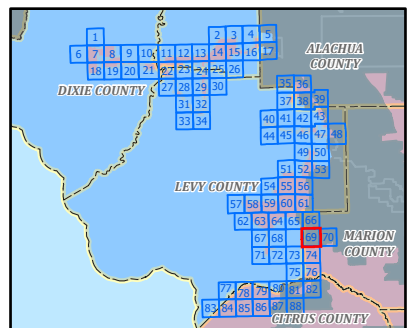
See 15S18E, Southeast Quadrant -- page 70

See 16S18E, Northwest Quadrant -- page 74

Quadrant: Southwest
Township: 15S
Range: 18E
County: Marion County, FL



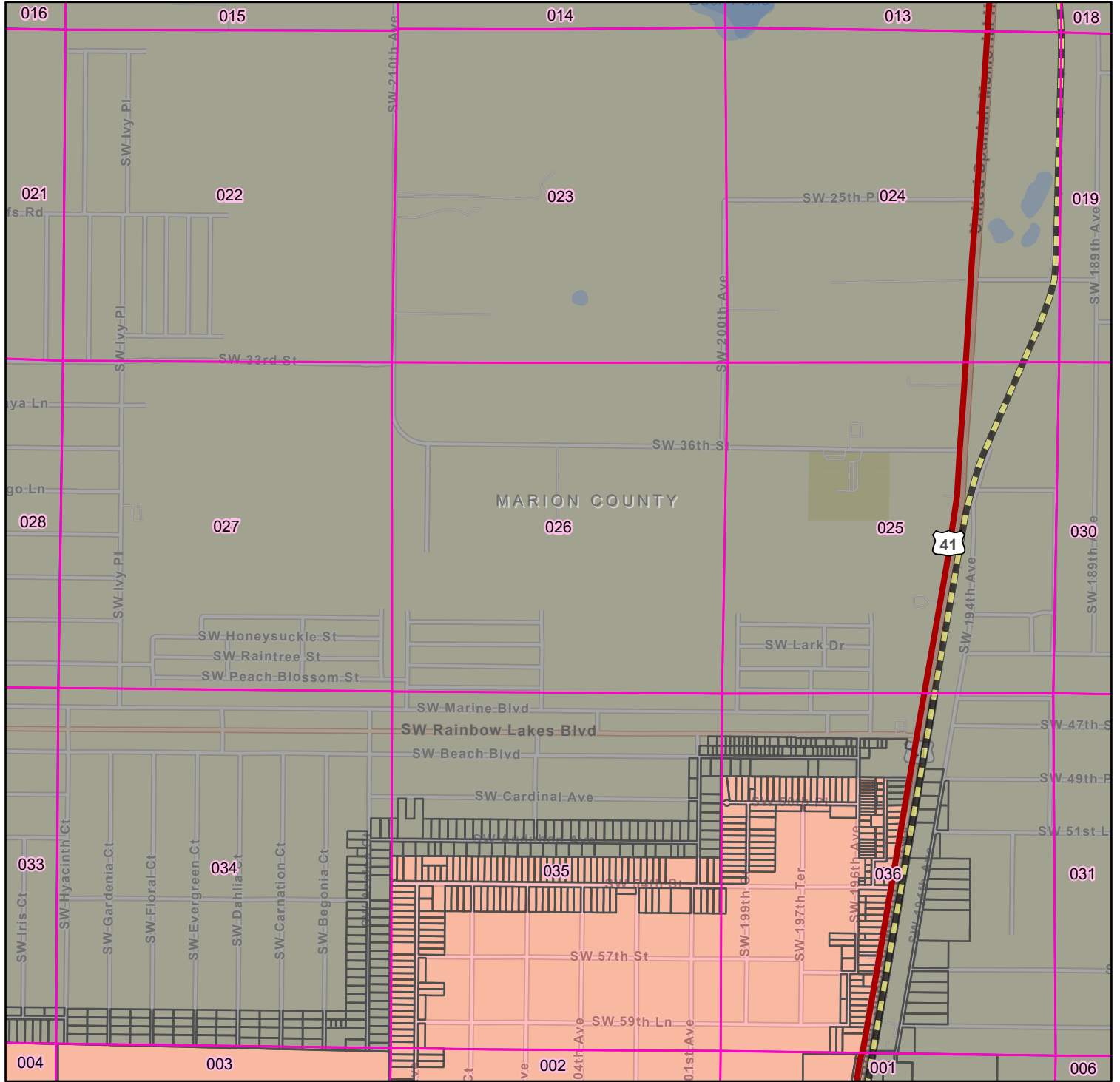
| Service Territory | | | |
|-------------------|---|--|---------------------|
| | Central Florida Electric Coop, Inc (CFEC) | | Mapbook Grid |
| | Duke Energy Florida (DEF) | | Section |
| | Not Part of Agreement | | City/Place Boundary |
| | Parcels | | County |
| | Limited Access | | Highway |
| | Major Road | | Major Railroad Line |
| | Water | | |



DUKE ENERGY - CENTRAL FLORIDA ELECTRIC CO-OP TERRITORIAL AGREEMENT Marion County, FL



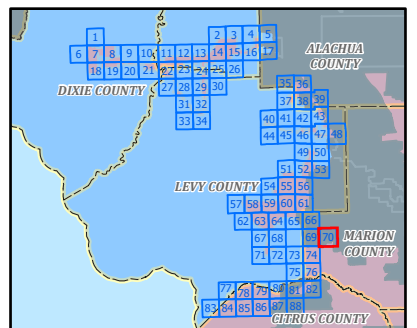
See 15S18E, SouthwestQuadrant -- page 69



Quadrant: Southeast
Township: 15S
Range: 18E
County: Marion County, FL

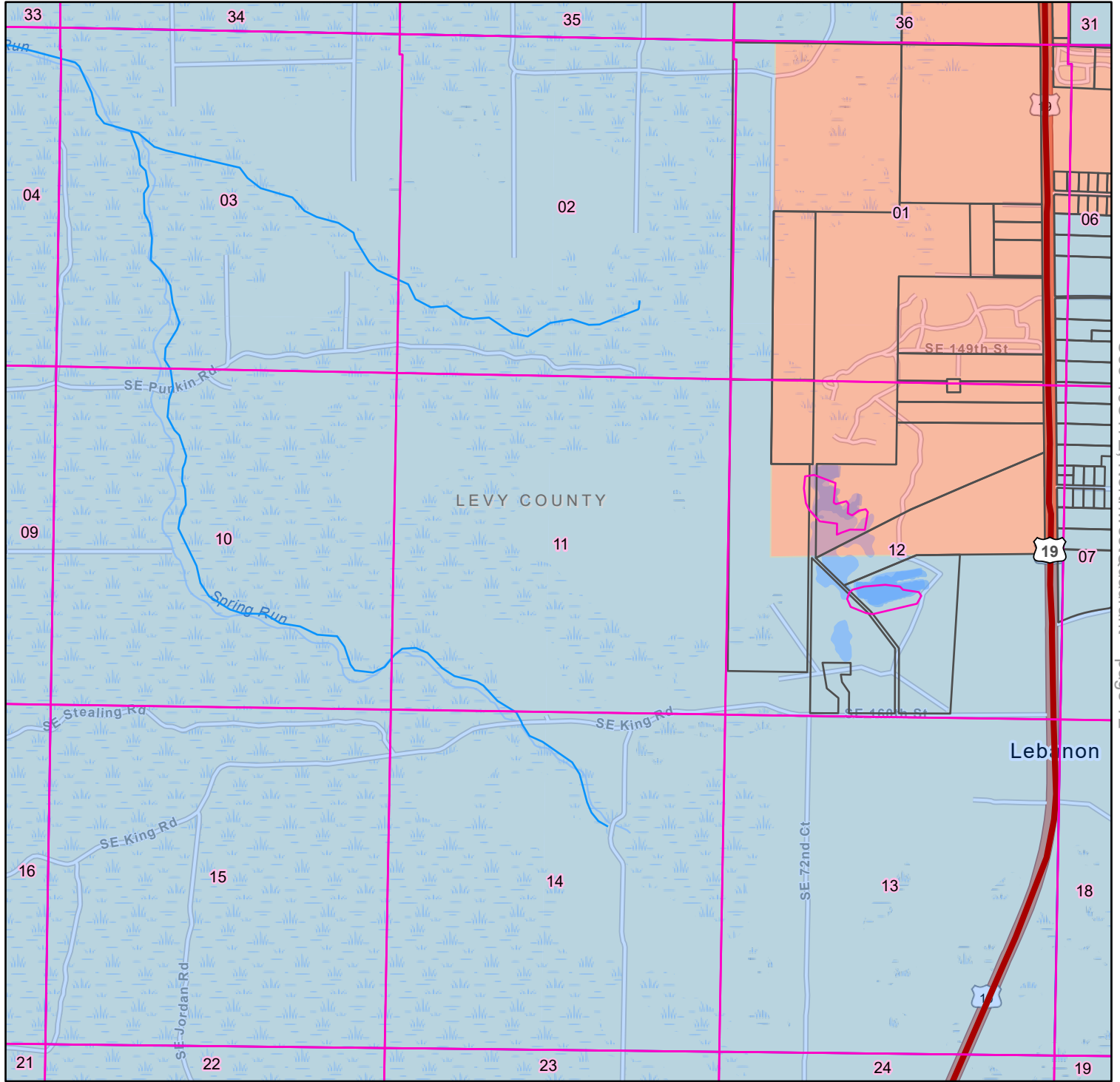


| Service Territory | | Mapbook Grid | | Access | |
|-------------------|---|--------------|---------------------|--------|---------------------|
| | Central Florida Electric Coop, Inc (CFEC) | | Section | | Limited Access |
| | Duke Energy Florida (DEF) | | City/Place Boundary | | Highway |
| | Not Part of Agreement | | County | | Major Road |
| | Parcels | | | | Major Railroad Line |
| | | | | | Water |



DUKE ENERGY - CENTRAL FLORIDA ELECTRIC CO-OP TERRITORIAL AGREEMENT Levy County, FL

See 15S16E, Southeast Quadrant -- page 67

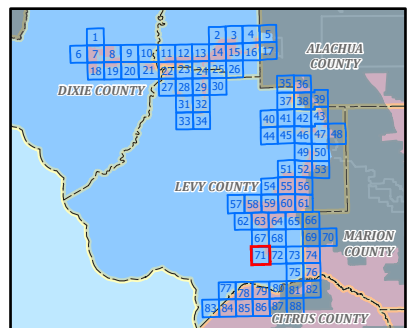


See 16S17E, Northwest Quadrant -- page 72

Quadrant: Northeast
Township: 16S
Range: 16E
County: Levy County, FL



| Service Territory | | | |
|-------------------|---|--|---------------------|
| | Central Florida Electric Coop, Inc (CFEC) | | Limited Access |
| | Duke Energy Florida (DEF) | | Section |
| | Not Part of Agreement | | City/Place Boundary |
| | Parcels | | County |
| | | | Highway |
| | | | Major Road |
| | | | Major Railroad Line |
| | | | Water |



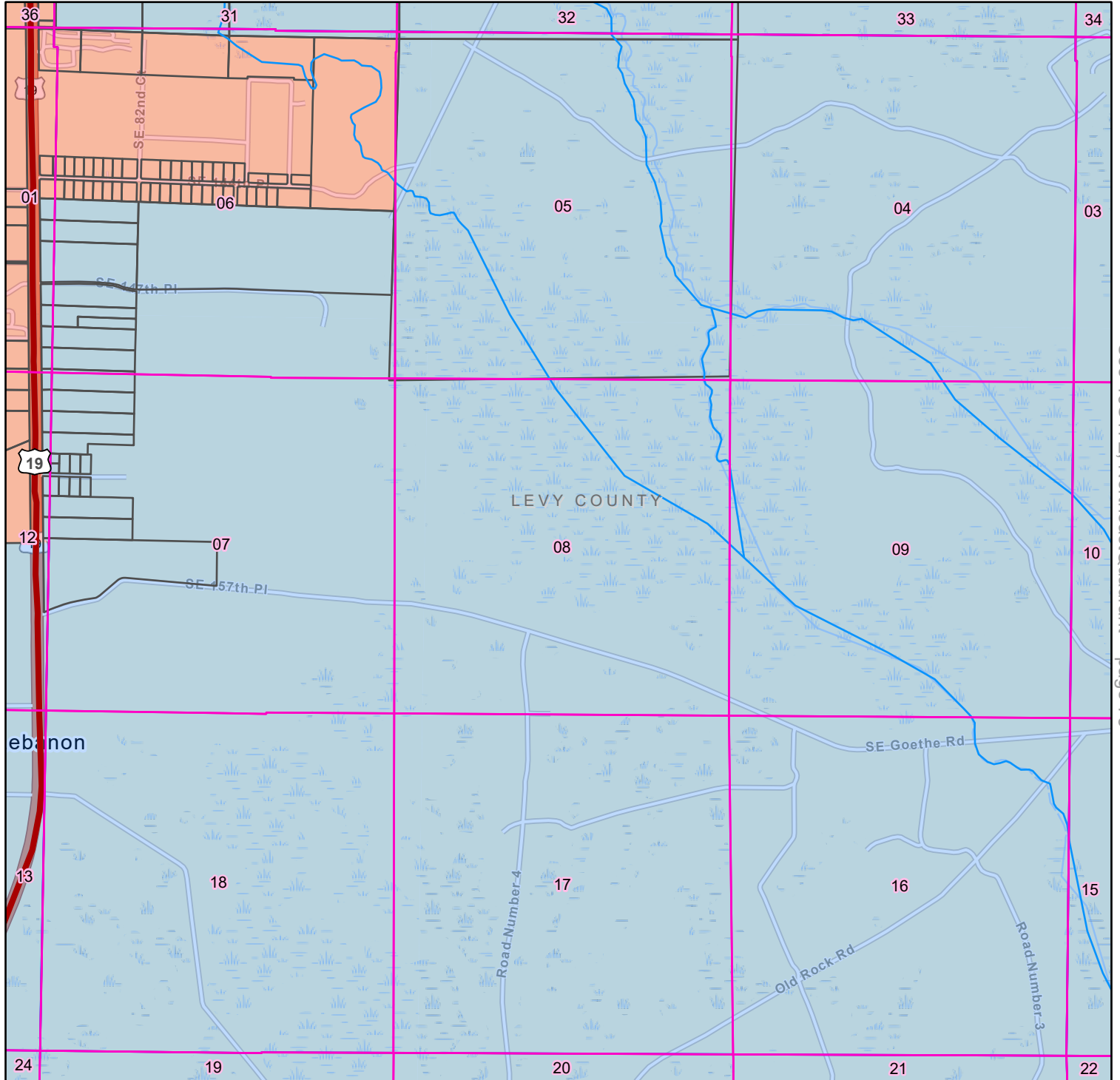
DUKE ENERGY - CENTRAL FLORIDA ELECTRIC CO-OP TERRITORIAL AGREEMENT Levy County, FL

See 15S17E, Southwest Quadrant -- page 68



See 16S16E, Northeast Quadrant -- page 71

See 16S17E, Northeast Quadrant -- page 73

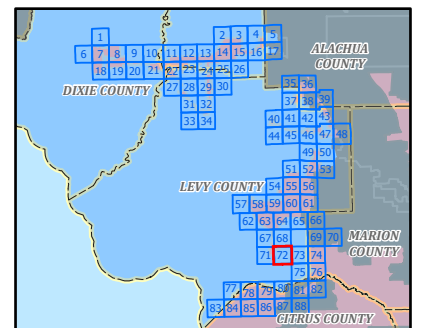


Quadrant: Northwest
Township: 16S
Range: 17E
County: Levy County, FL



Service Territory

- | | | |
|---|---------------------|---------------------|
| Central Florida Electric Coop, Inc (CFEC) | Mapbook Grid | Limited Access |
| Duke Energy Florida (DEF) | Section | Highway |
| Not Part of Agreement | City/Place Boundary | Major Road |
| Parcels | County | Major Railroad Line |
| | | Water |

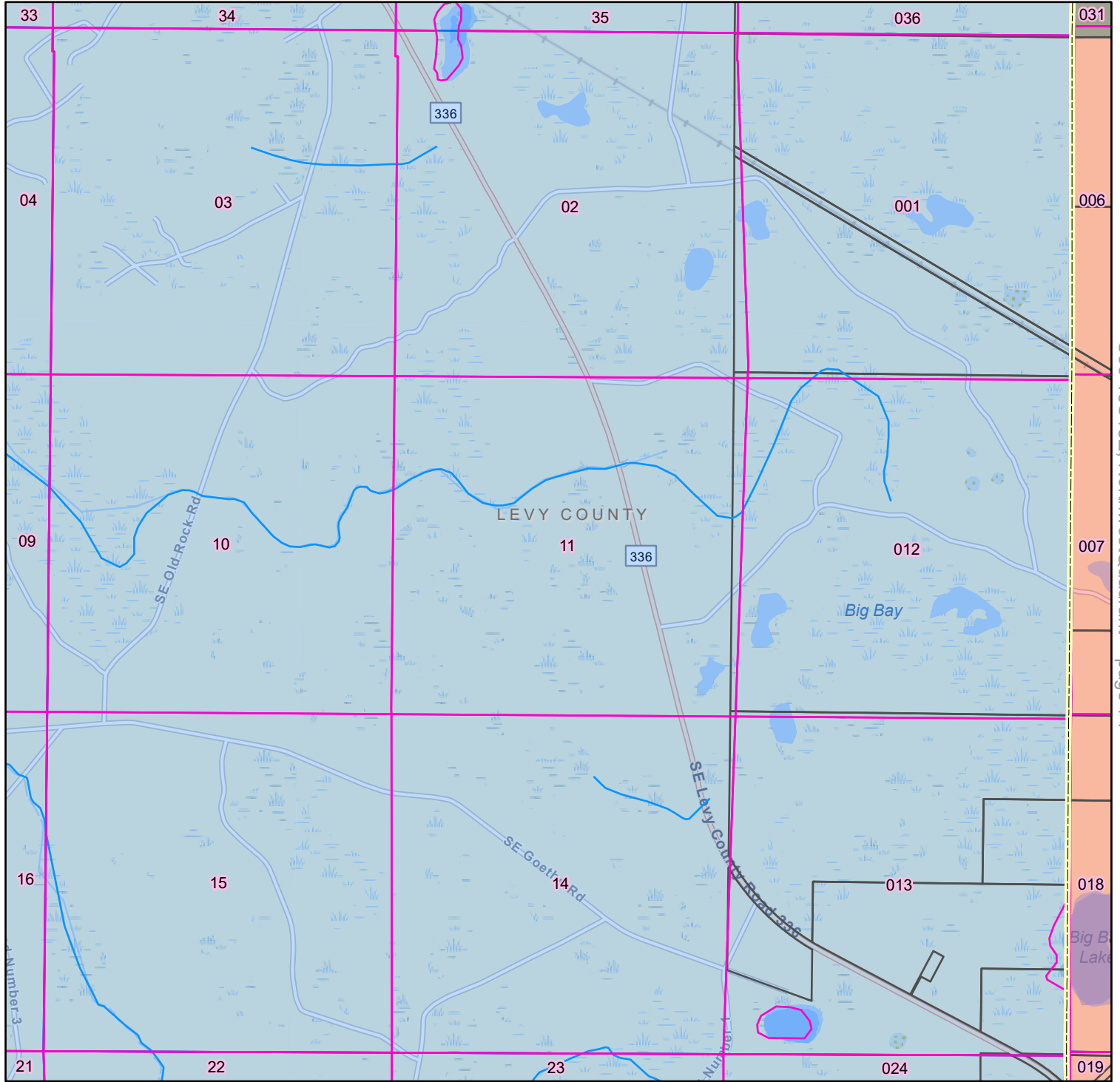


DUKE ENERGY - CENTRAL FLORIDA ELECTRIC CO-OP TERRITORIAL AGREEMENT Levy County, FL



See 16S17E, NorthwestQuadrant -- page 72

See 16S18E, NorthwestQuadrant -- page 74

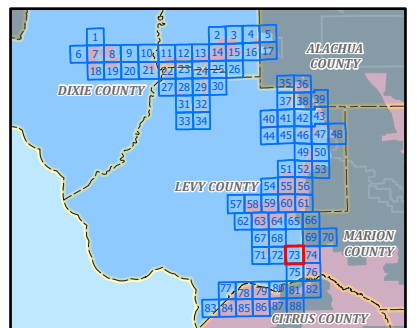


See 16S17E, SoutheastQuadrant -- page 75

Quadrant: Northeast
Township: 16S
Range: 17E
County: Levy County, FL



| Service Territory | | |
|-------------------|---|--|
| | Central Florida Electric Coop, Inc (CFEC) | |
| | Duke Energy Florida (DEF) | |
| | Not Part of Agreement | |
| | Parcels | |
| | | |
| | | |
| | | |
| | | |
| | | |

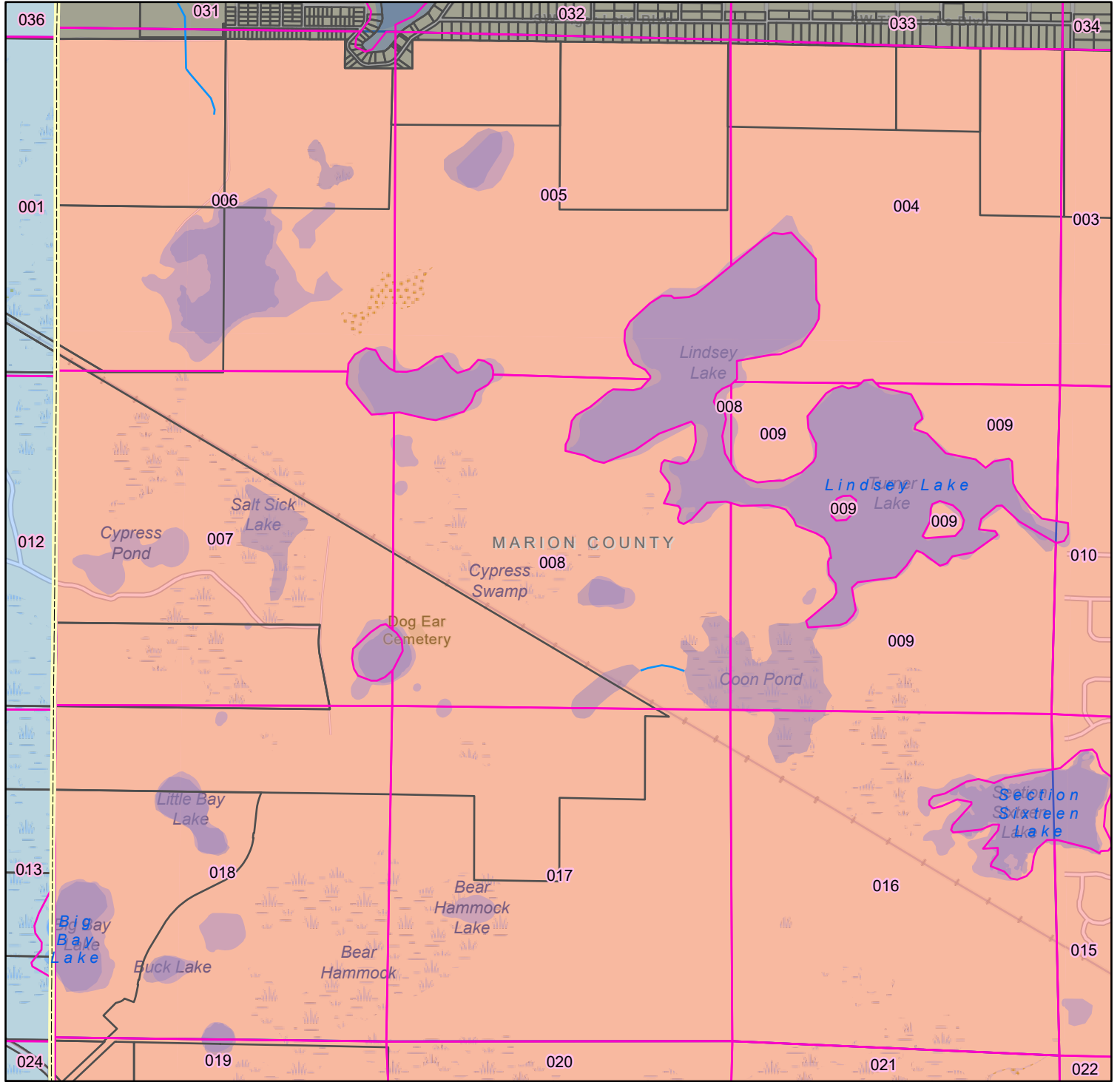


DUKE ENERGY - CENTRAL FLORIDA ELECTRIC CO-OP TERRITORIAL AGREEMENT Marion County, FL



See 15S18E, Southwest Quadrant -- page 69

See 16S17E, Northeast Quadrant -- page 73



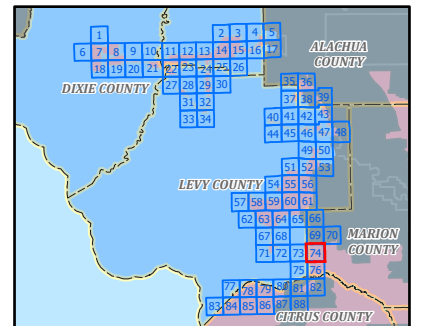
See 16S18E, Southwest Quadrant -- page 76

Quadrant: Northwest
Township: 16S
Range: 18E
County: Marion County, FL



Service Territory

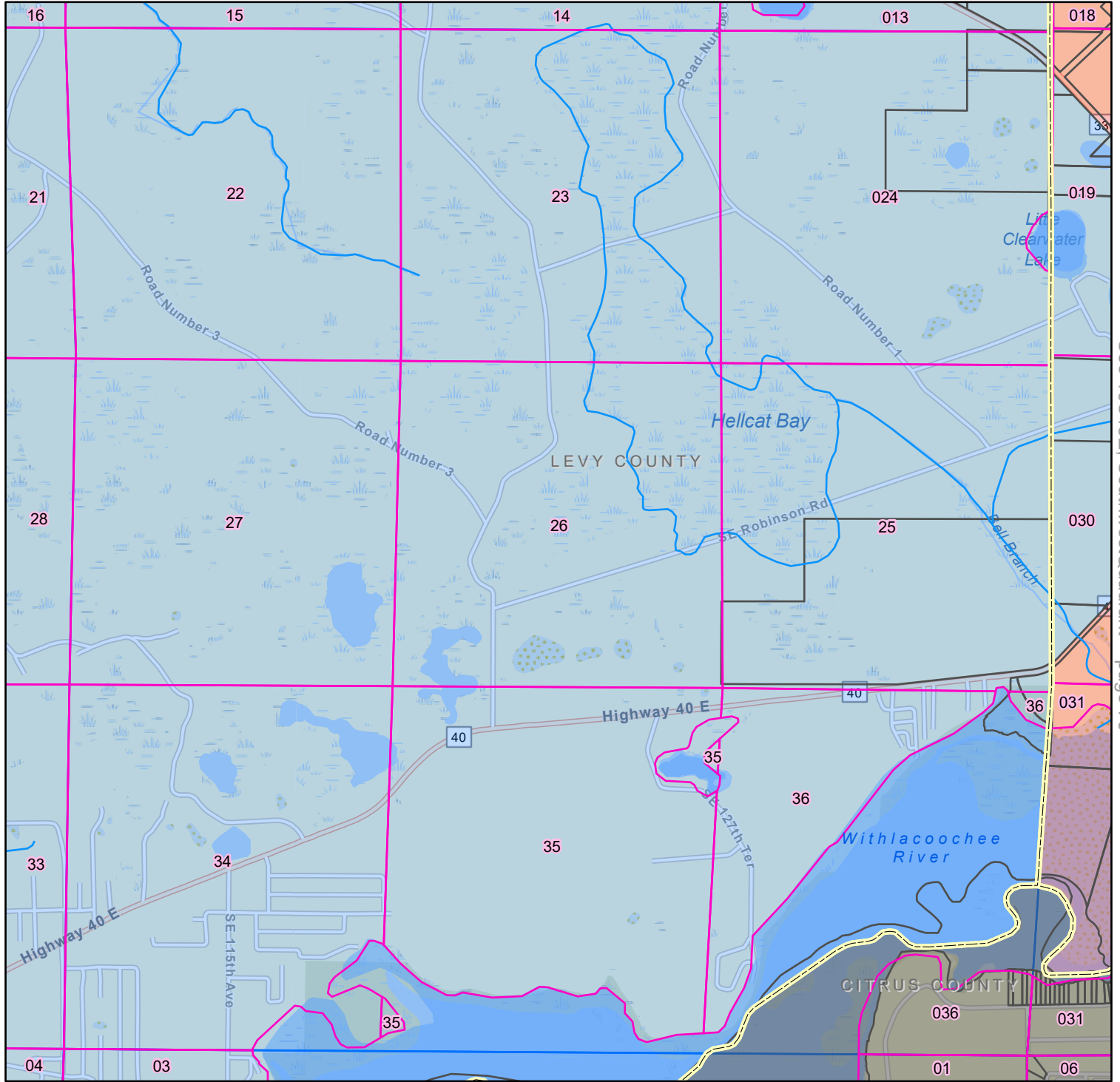
- | | | |
|---|---------------------|---------------------|
| Central Florida Electric Coop, Inc (CFEC) | Mapbook Grid | Limited Access |
| Duke Energy Florida (DEF) | Section | Highway |
| Not Part of Agreement | City/Place Boundary | Major Road |
| Parcels | County | Major Railroad Line |
| | | Water |



DUKE ENERGY - CENTRAL FLORIDA ELECTRIC CO-OP TERRITORIAL AGREEMENT Levy County, FL



See 16S17E, NortheastQuadrant -- page 73



See 16S18E, SouthwestQuadrant -- page 76

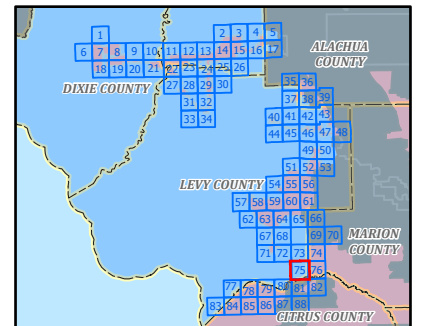
See 17S17E, NortheastQuadrant -- page 81

Quadrant: Southeast
Township: 16S
Range: 17E
County: Levy County, FL



Service Territory

- | | | |
|---|---------------------|---------------------|
| Central Florida Electric Coop, Inc (CFEC) | Mapbook Grid | Limited Access |
| Duke Energy Florida (DEF) | Section | Highway |
| Not Part of Agreement | City/Place Boundary | Major Road |
| Parcels | County | Major Railroad Line |
| | | Water |

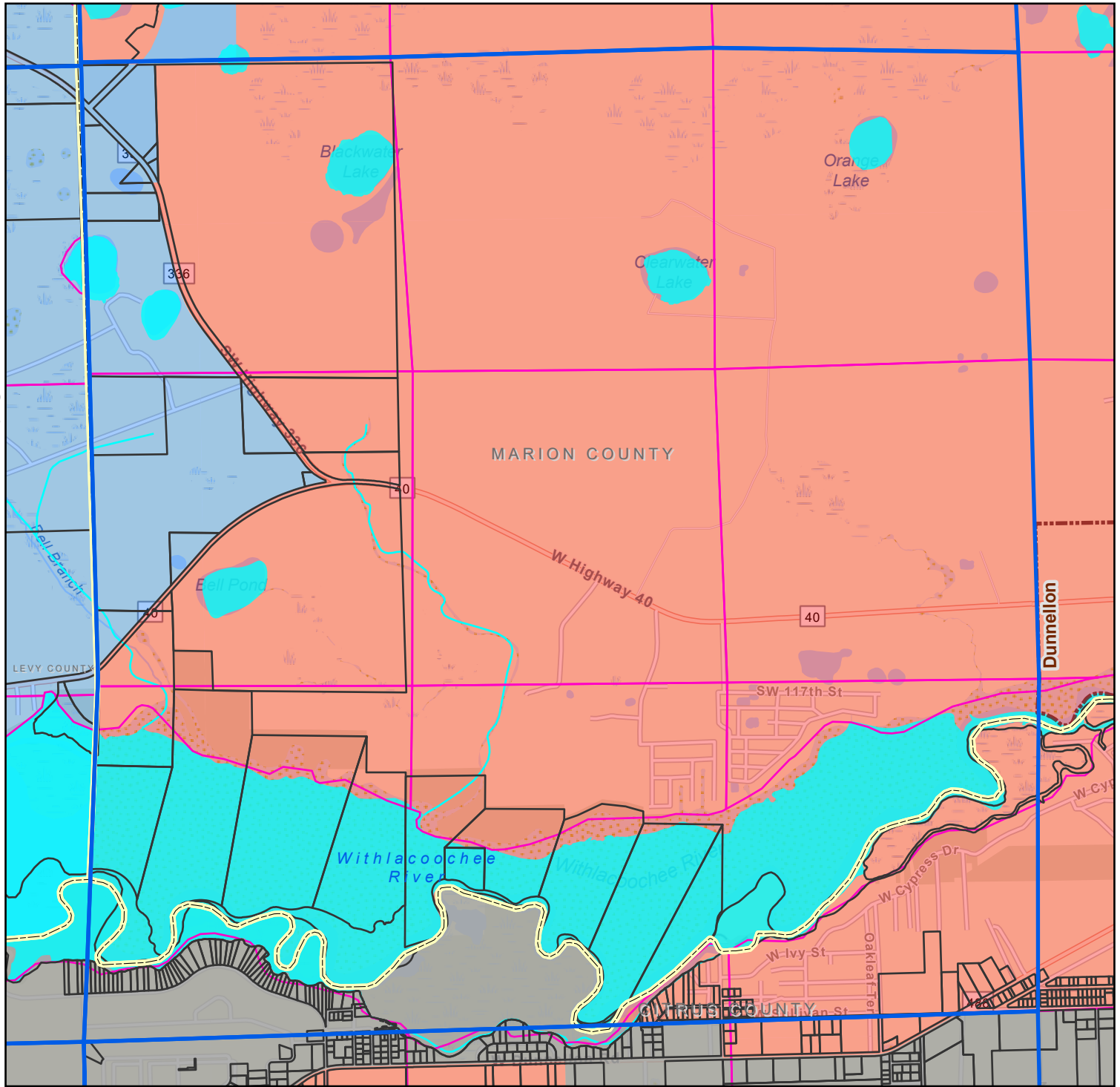


DUKE ENERGY - CENTRAL FLORIDA ELECTRIC CO-OP TERRITORIAL AGREEMENT MARION COUNTY, FL



See 16S18E, NorthwestQuadrant -- page 74

See 16S17E, SoutheastQuadrant -- page 75



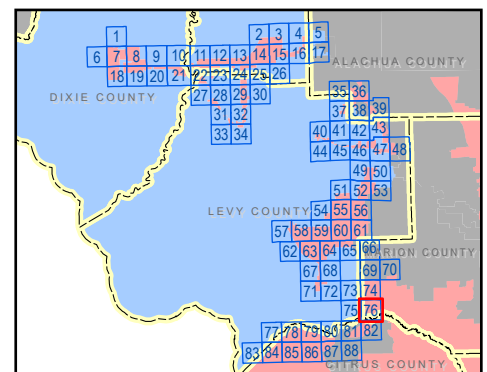
See 17S18E, NorthwestQuadrant -- page 82

Quadrant: Southwest
Township: 16S
Range: 18E
County: Marion



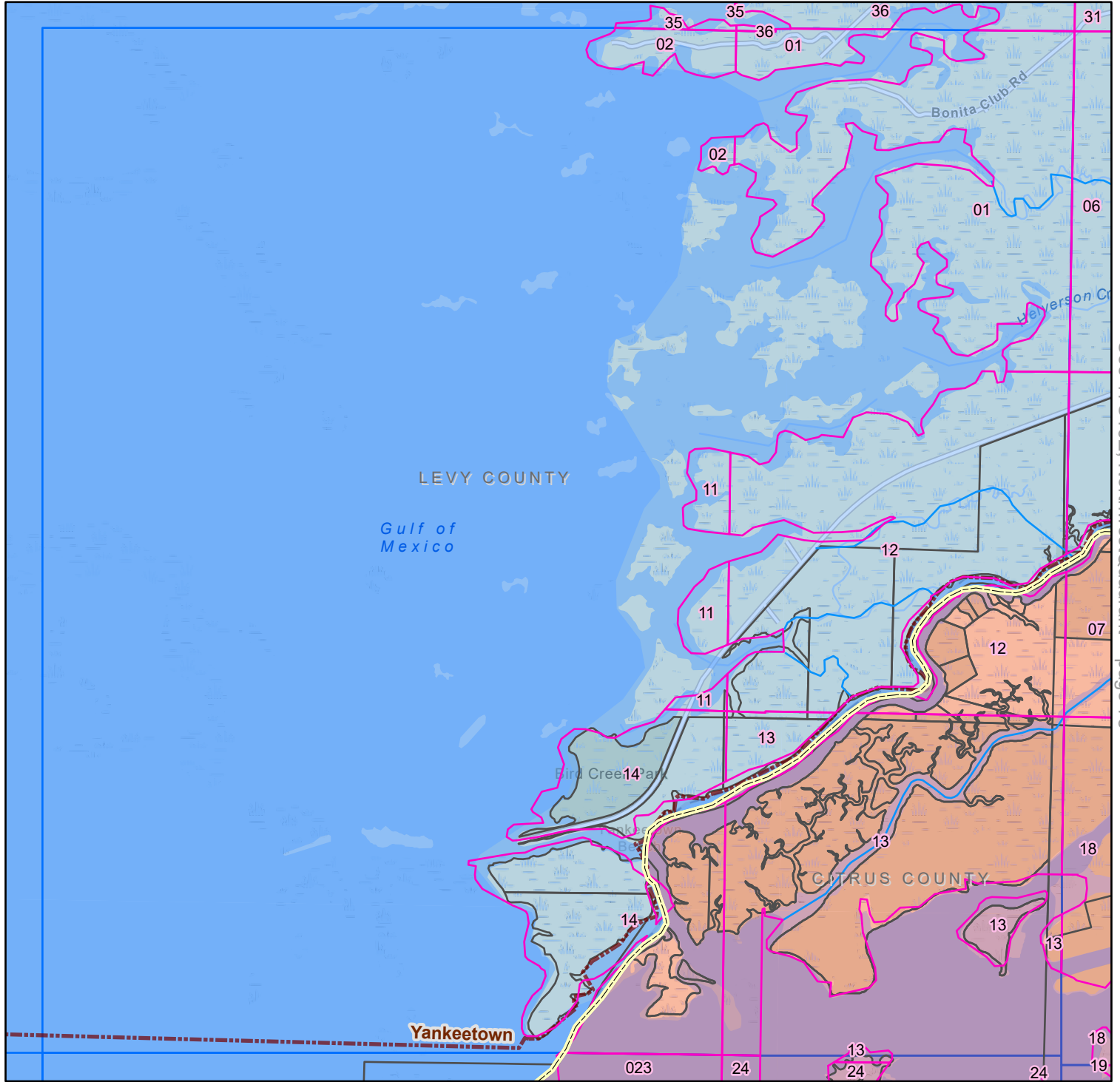
Service Territory

- Duke Energy Florida
- Central Florida Electric Company
- Not Part of Agreement
- Mapbook Grid
- Section
- Parcels
- City Boundary
- County
- Water
- Interstate
- US Highway
- Major Road
- Rail



Map Key Page 76

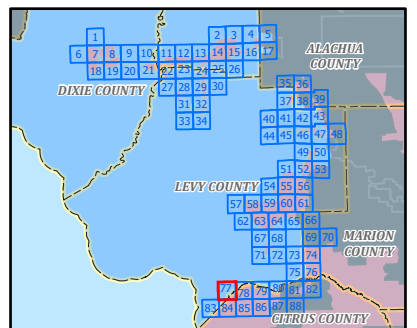
DUKE ENERGY - CENTRAL FLORIDA ELECTRIC CO-OP TERRITORIAL AGREEMENT Levy County, FL



See 17S16E, NorthwestQuadrant -- page 78

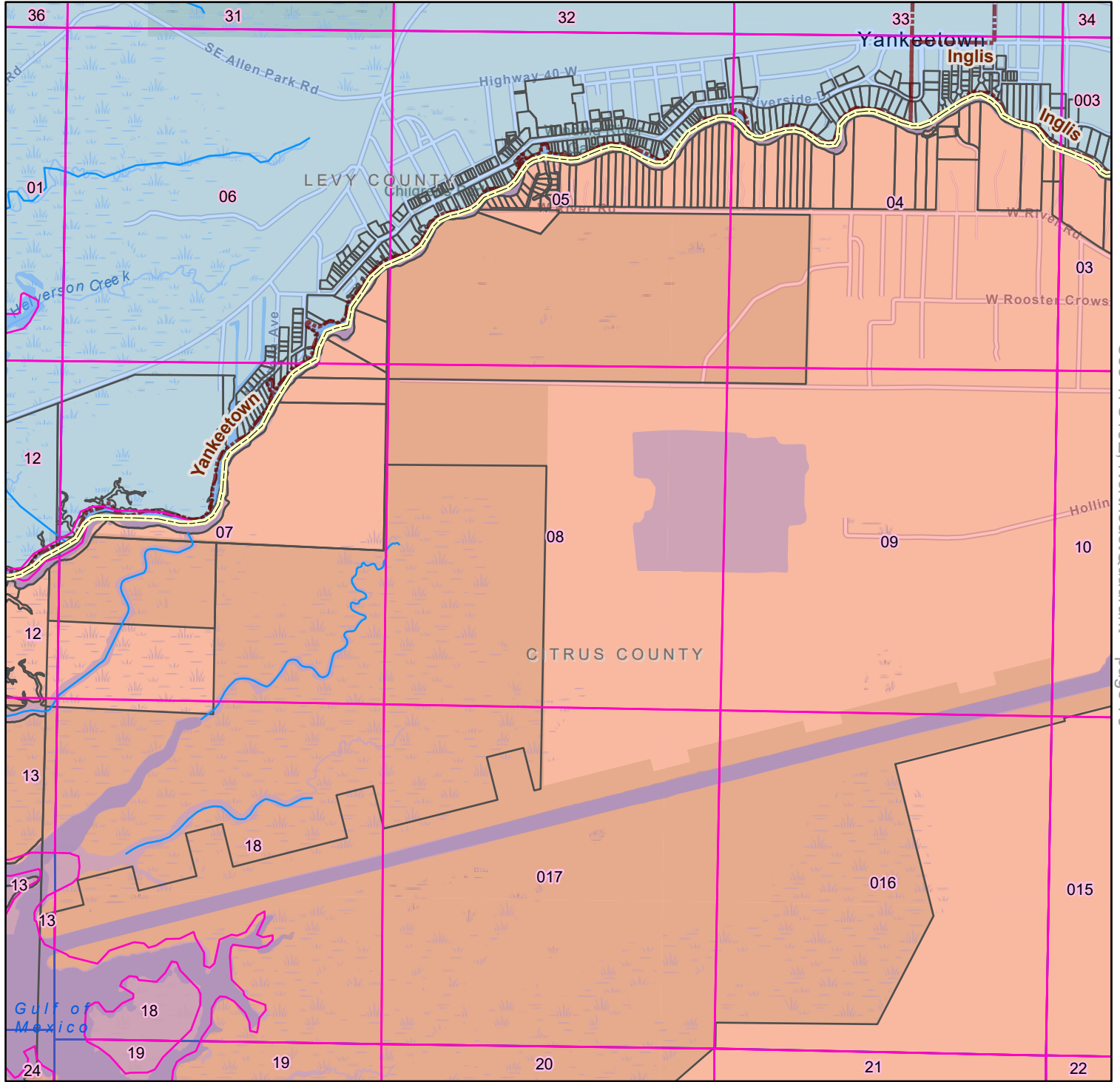
See 17S15E, SoutheastQuadrant -- page 84

Quadrant: Northeast
Township: 17S
Range: 15E
County: Levy County, FL



| Service Territory | | |
|--|---|--|
| Central Florida Electric Coop, Inc (CFEC) | Mapbook Grid | Limited Access |
| Duke Energy Florida (DEF) | Section | Highway |
| Not Part of Agreement | City/Place Boundary | Major Road |
| Parcels | County | Major Railroad Line |
| | | Water |

DUKE ENERGY - CENTRAL FLORIDA ELECTRIC CO-OP TERRITORIAL AGREEMENT Levy County, FL



See 17S15E, NortheastQuadrant -- page 77

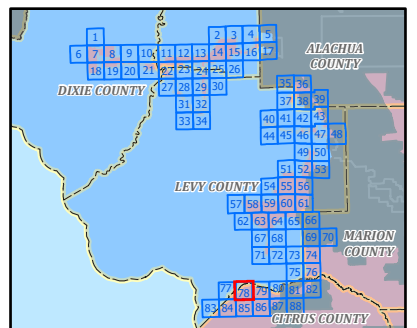
See 17S16E, NortheastQuadrant -- page 79

See 17S16E, SouthwestQuadrant -- page 85

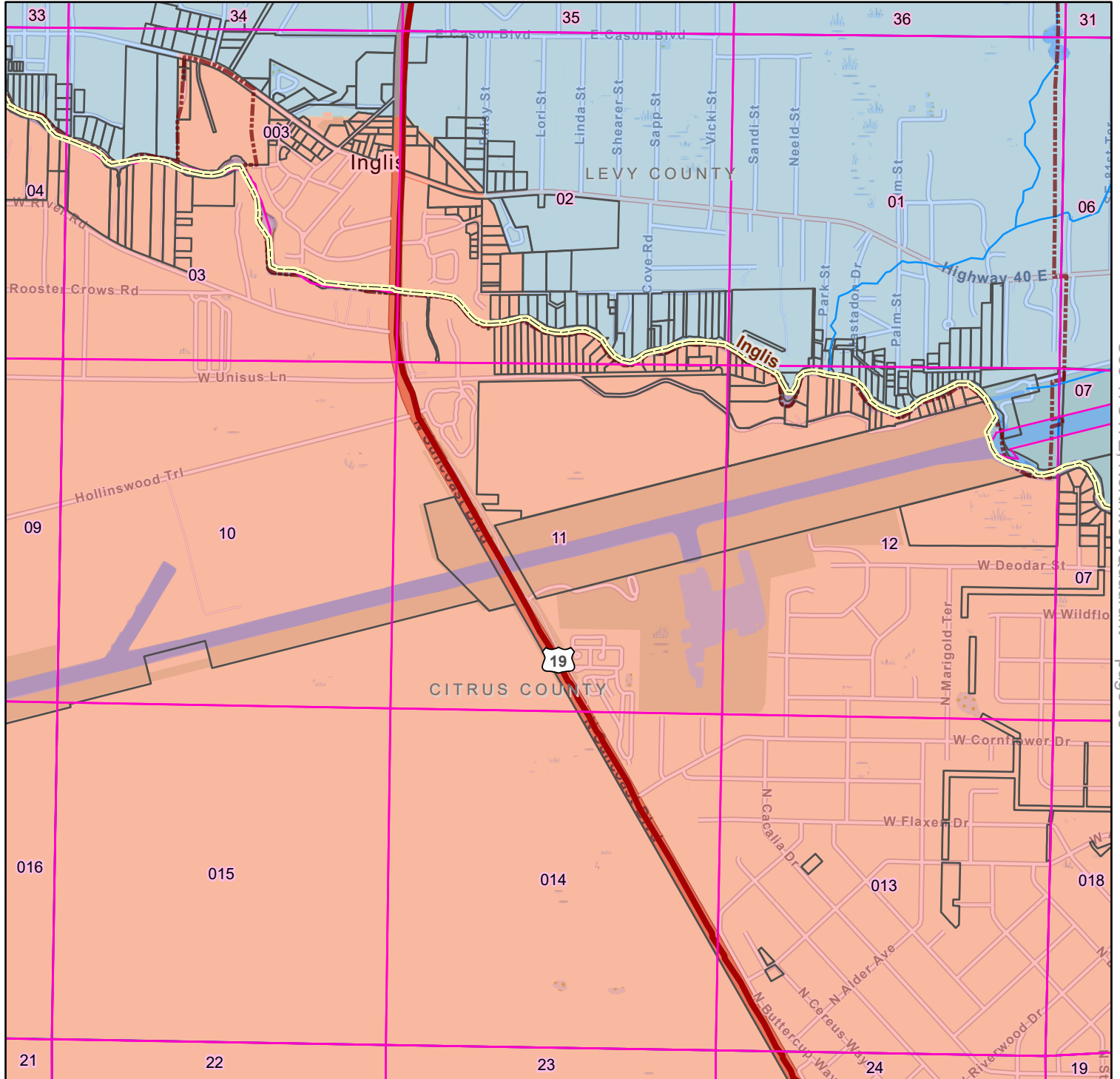
Quadrant: Northwest
Township: 17S
Range: 16E
County: Levy County, FL



| Service Territory | | | |
|-------------------|---|--|---------------------|
| | Central Florida Electric Coop, Inc (CFEC) | | Limited Access |
| | Duke Energy Florida (DEF) | | Section |
| | Not Part of Agreement | | City/Place Boundary |
| | Parcels | | County |
| | | | Highway |
| | | | Major Road |
| | | | Major Railroad Line |
| | | | Water |



DUKE ENERGY - CENTRAL FLORIDA ELECTRIC CO-OP TERRITORIAL AGREEMENT Citrus County, FL

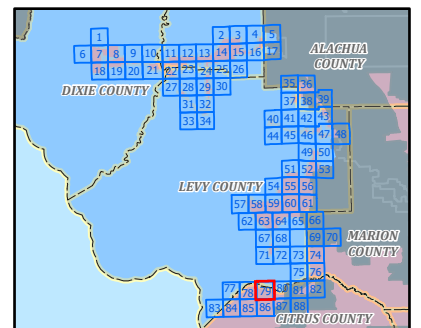


Quadrant: Northeast
Township: 17S
Range: 16E
County: Citrus County, FL

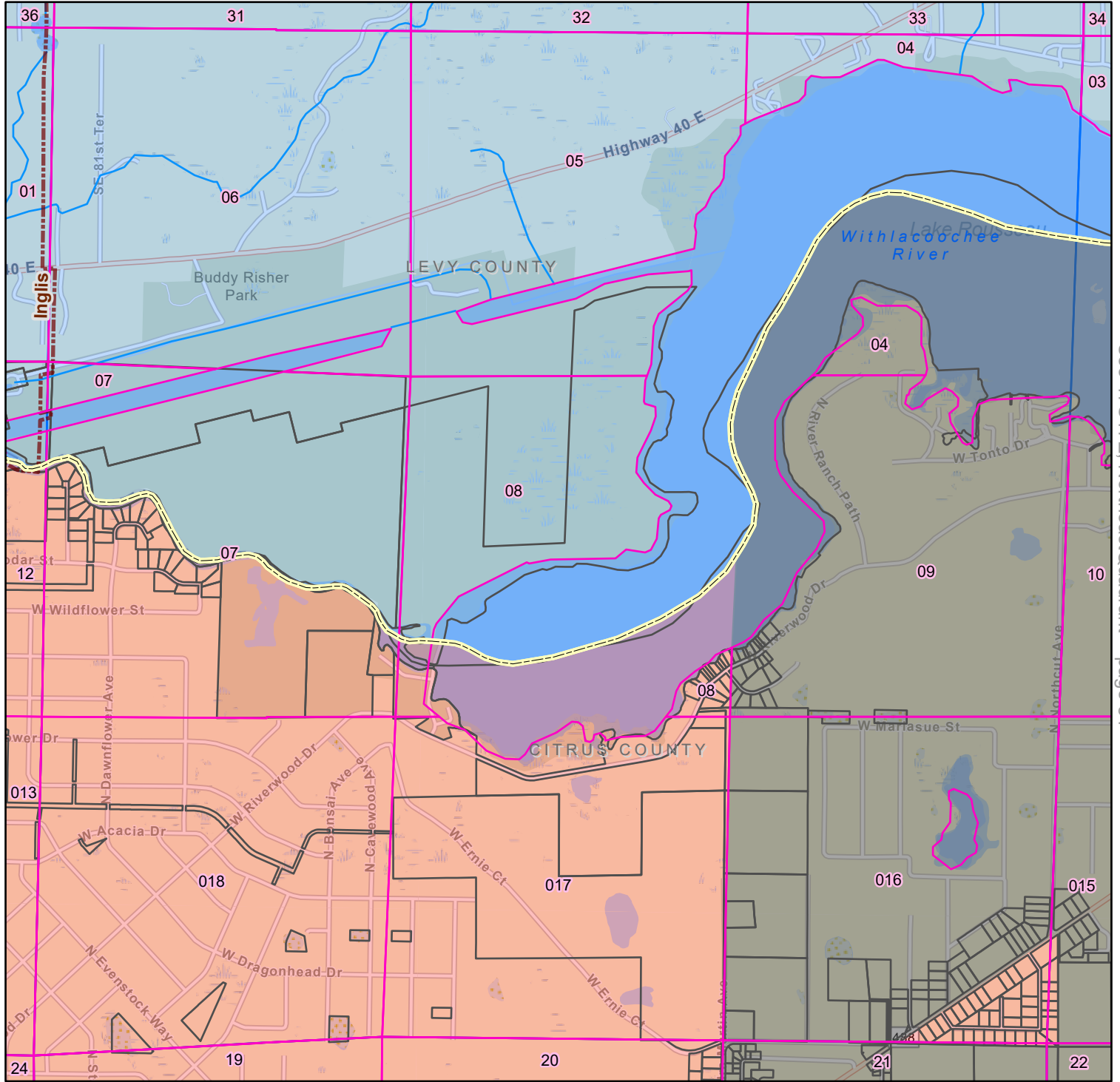


Service Territory

- | | | |
|---|---------------------|---------------------|
| Central Florida Electric Coop, Inc (CFEC) | Mapbook Grid | Limited Access |
| Duke Energy Florida (DEF) | City/Place Boundary | Highway |
| Not Part of Agreement | County | Major Road |
| Parcels | | Major Railroad Line |
| | | Water |



DUKE ENERGY - CENTRAL FLORIDA ELECTRIC CO-OP TERRITORIAL AGREEMENT Citrus County, FL



See 17S16E, NortheastQuadrant -- page 79

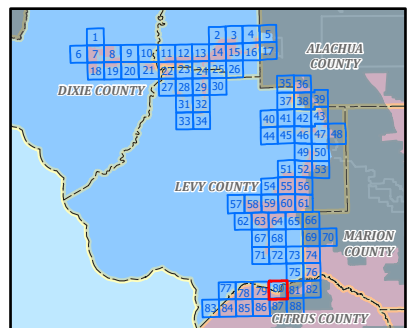
See 17S17E, NortheastQuadrant -- page 81

See 17S17E, SouthwestQuadrant -- page 87

Quadrant: Northwest
Township: 17S
Range: 17E
County: Citrus County, FL



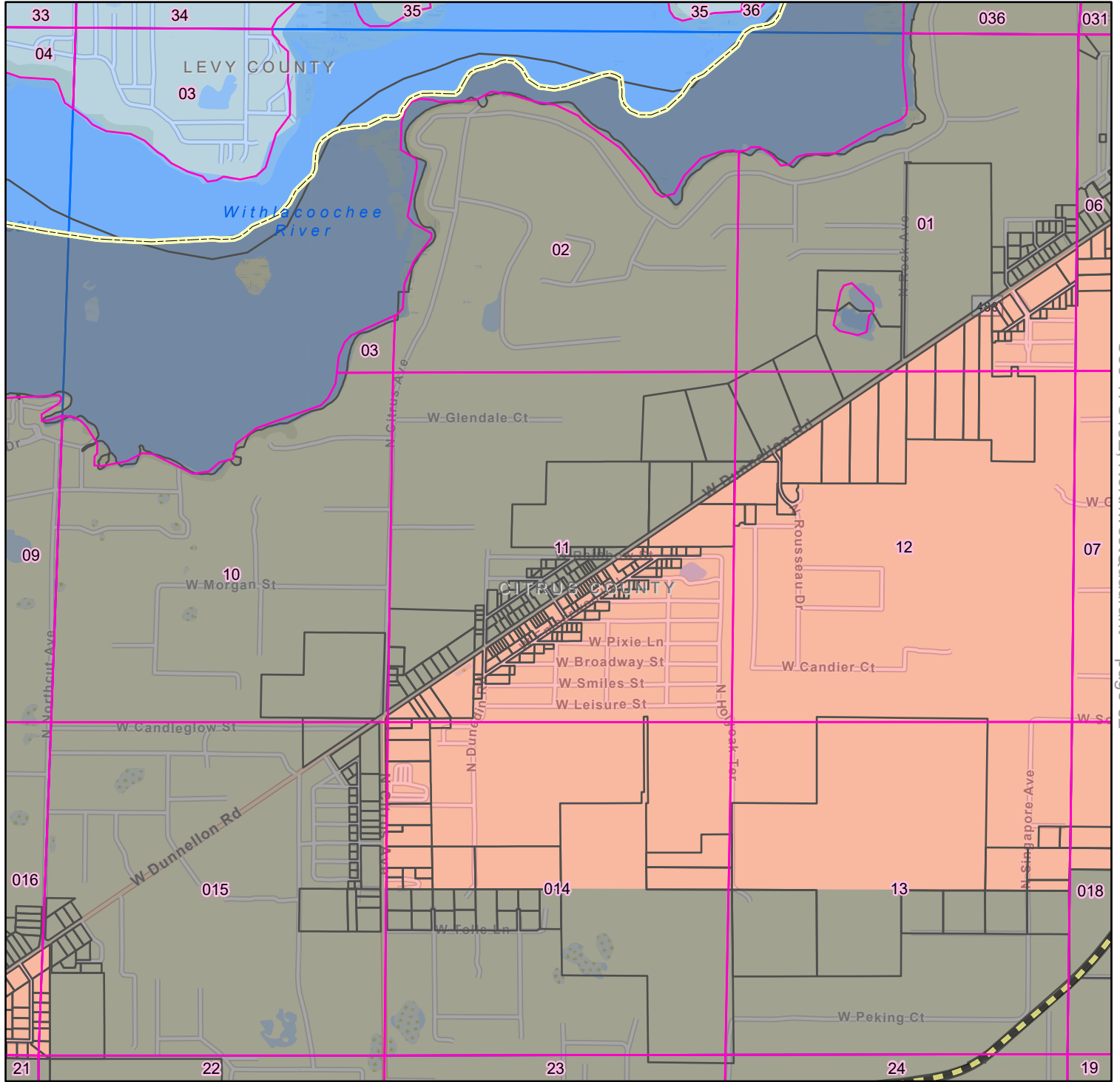
| Service Territory | | |
|--|---|--|
| Central Florida Electric Coop, Inc (CFEC) | Mapbook Grid | Limited Access |
| Duke Energy Florida (DEF) | Section | Highway |
| Not Part of Agreement | City/Place Boundary | Major Railroad Line |
| Parcels | County | Water |



DUKE ENERGY - CENTRAL FLORIDA ELECTRIC CO-OP TERRITORIAL AGREEMENT Citrus County, FL



See 16S17E, SoutheastQuadrant -- page 75



See 17S17E, NorthwestQuadrant -- page 80

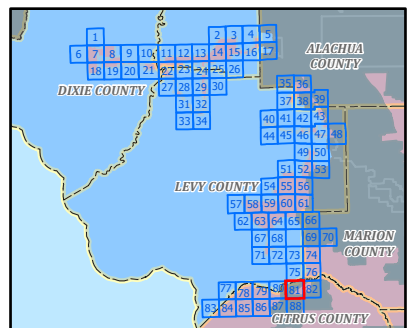
See 17S18E, NorthwestQuadrant -- page 82

See 17S17E, SoutheastQuadrant -- page 88

Quadrant: Northeast
Township: 17S
Range: 17E
County: Citrus County, FL



| Service Territory | | | |
|-------------------|---|--|---------------------|
| | Central Florida Electric Coop, Inc (CFEC) | | Mapbook Grid |
| | Duke Energy Florida (DEF) | | Section |
| | Not Part of Agreement | | City/Place Boundary |
| | Parcels | | County |
| | Limited Access | | Highway |
| | Major Road | | Major Railroad Line |
| | Water | | |

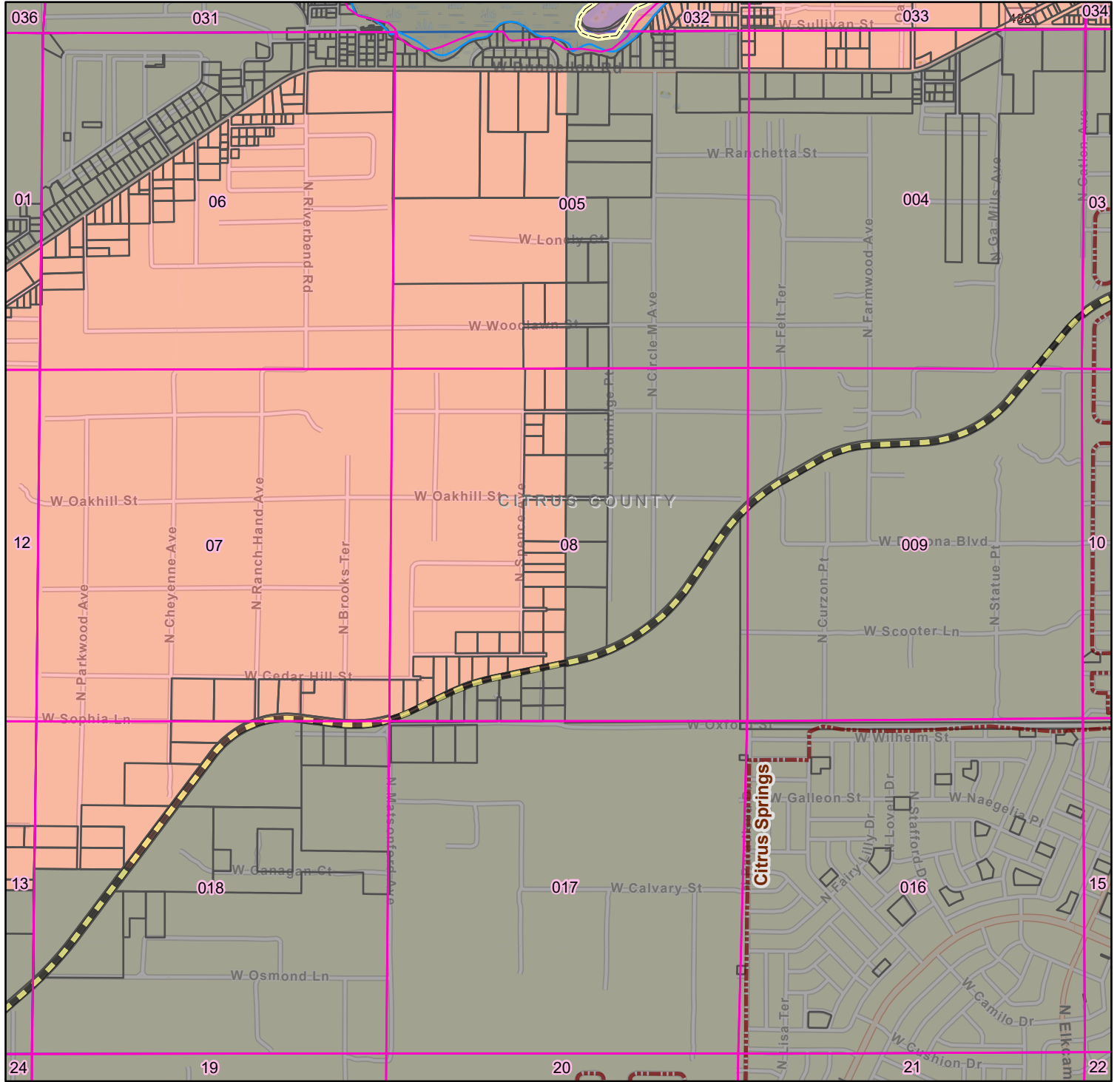


DUKE ENERGY - CENTRAL FLORIDA ELECTRIC CO-OP TERRITORIAL AGREEMENT Citrus County, FL



See 16S18E, Southwest Quadrant -- page 76

See 17S17E, Northeast Quadrant -- page 81

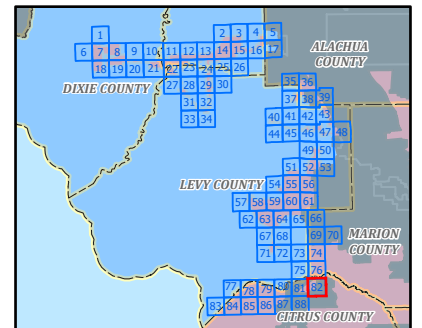


Quadrant: Northwest
Township: 17S
Range: 18E
County: Citrus County, FL




Service Territory

- | | | |
|---|---------------------|---------------------|
| Central Florida Electric Coop, Inc (CFEC) | Mapbook Grid | Limited Access |
| Duke Energy Florida (DEF) | Section | Highway |
| Not Part of Agreement | City/Place Boundary | Major Road |
| Parcels | County | Major Railroad Line |
| | | Water |



**DUKE ENERGY - CENTRAL FLORIDA ELECTRIC CO-OP
TERRITORIAL AGREEMENT
Levy County, FL**

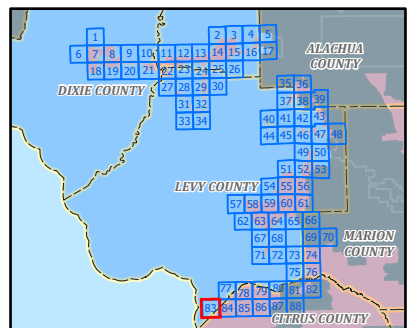


See 17S15E, SoutheastQuadrant -- page 84

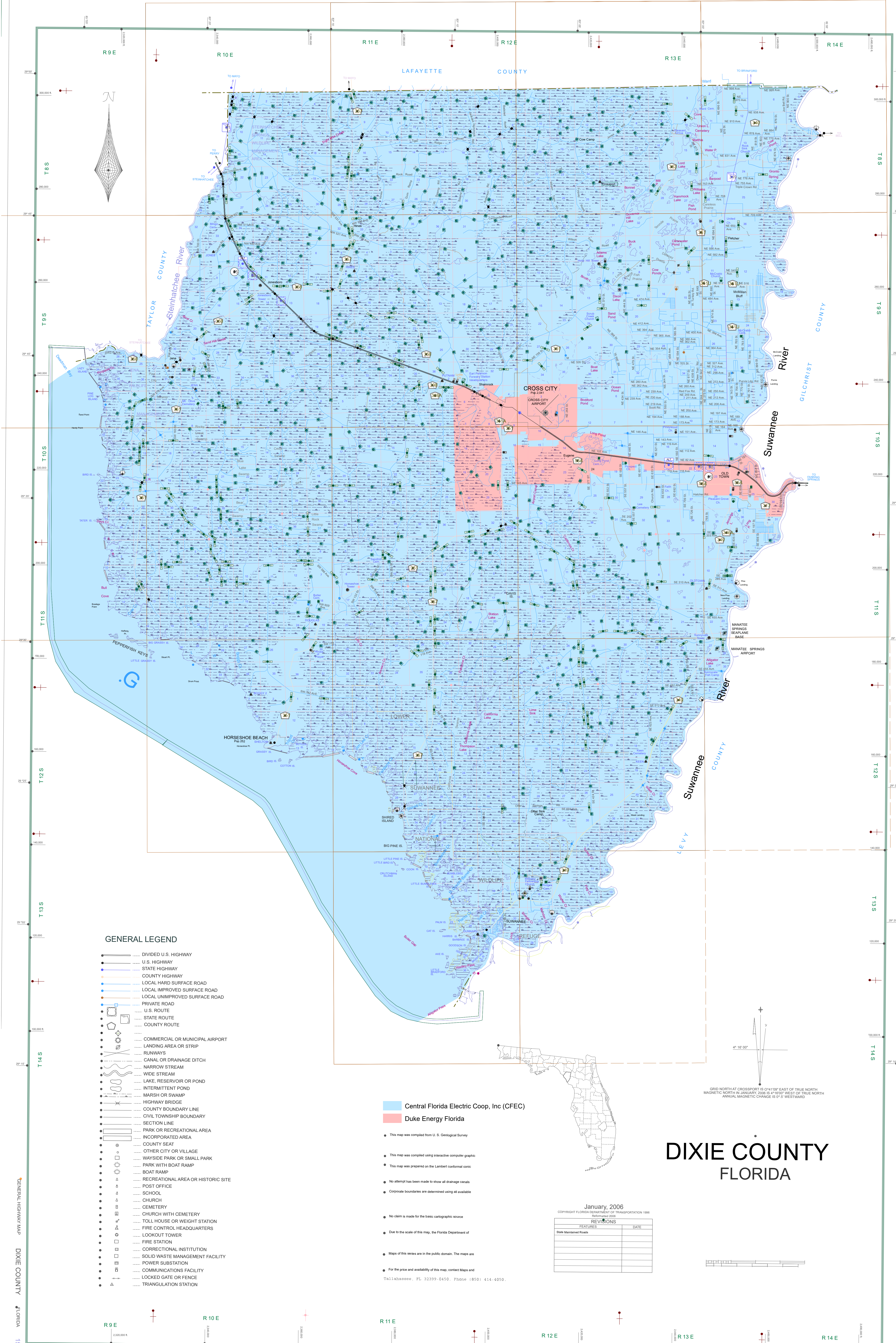
Quadrant: Southwest
Township: 17S
Range: 15E
County: Levy County, FL



| Service Territory | | |
|---|---------------------|---------------------|
| Central Florida Electric Coop, Inc (CFEC) | Mapbook Grid | Limited Access |
| Duke Energy Florida (DEF) | Section | Highway |
| Not Part of Agreement | City/Place Boundary | Major Road |
| Parcels | County | Major Railroad Line |
| | | Water |



DUKE ENERGY - CENTRAL FLORIDA ELECTRIC CO-OP TERRITORIAL AGREEMENT - DIXIE COUNTY



GENERAL LEGEND

- DIVIDED U.S. HIGHWAY
- U.S. HIGHWAY
- STATE HIGHWAY
- COUNTY HIGHWAY
- LOCAL HARD SURFACE ROAD
- LOCAL IMPROVED SURFACE ROAD
- LOCAL UNIMPROVED SURFACE ROAD
- PRIVATE ROAD
- U.S. ROUTE
- STATE ROUTE
- COUNTY ROUTE
- COMMERCIAL OR MUNICIPAL AIRPORT
- LANDING AREA OR STRIP
- RUNWAYS
- CANAL OR DRAINAGE DITCH
- NARROW STREAM
- WIDE STREAM
- LAKE, RESERVOIR OR POND
- INTERMITTENT POND
- MARSH OR SWAMP
- HIGHWAY BRIDGE
- COUNTY BOUNDARY LINE
- CIVIL TOWNSHIP BOUNDARY
- SECTION LINE
- PARK OR RECREATIONAL AREA
- INCORPORATED AREA
- COUNTY SEAT
- OTHER CITY OR VILLAGE
- WAYSIDE PARK OR SMALL PARK
- PARK WITH BOAT RAMP
- BOAT RAMP
- RECREATIONAL AREA OR HISTORIC SITE
- POST OFFICE
- SCHOOL
- CHURCH
- CEMETERY
- CHURCH WITH CEMETERY
- TOLL HOUSE OR WEIGHT STATION
- FIRE CONTROL HEADQUARTERS
- LOOKOUT TOWER
- FIRE STATION
- CORRECTIONAL INSTITUTION
- SOLID WASTE MANAGEMENT FACILITY
- POWER SUBSTATION
- COMMUNICATIONS FACILITY
- LOCKED GATE OR FENCE
- TRIANGULATION STATION

Central Florida Electric Coop, Inc (CFEC)
 Duke Energy Florida

- This map was compiled from U. S. Geological Survey
- This map was compiled using interactive computer graphic
- This map was prepared on the Lambert conformal conic
- No attempt has been made to show all drainage canals
- Corporate boundaries are determined using all available
- No claim is made for the basic cartographic source
- Due to the scale of this map, the Florida Department of
- Maps of this series are in the public domain. The maps are
- For the price and availability of this map, contact Maps and
 Tallahassee, FL 32399-0450, Phone (850) 414-4050.

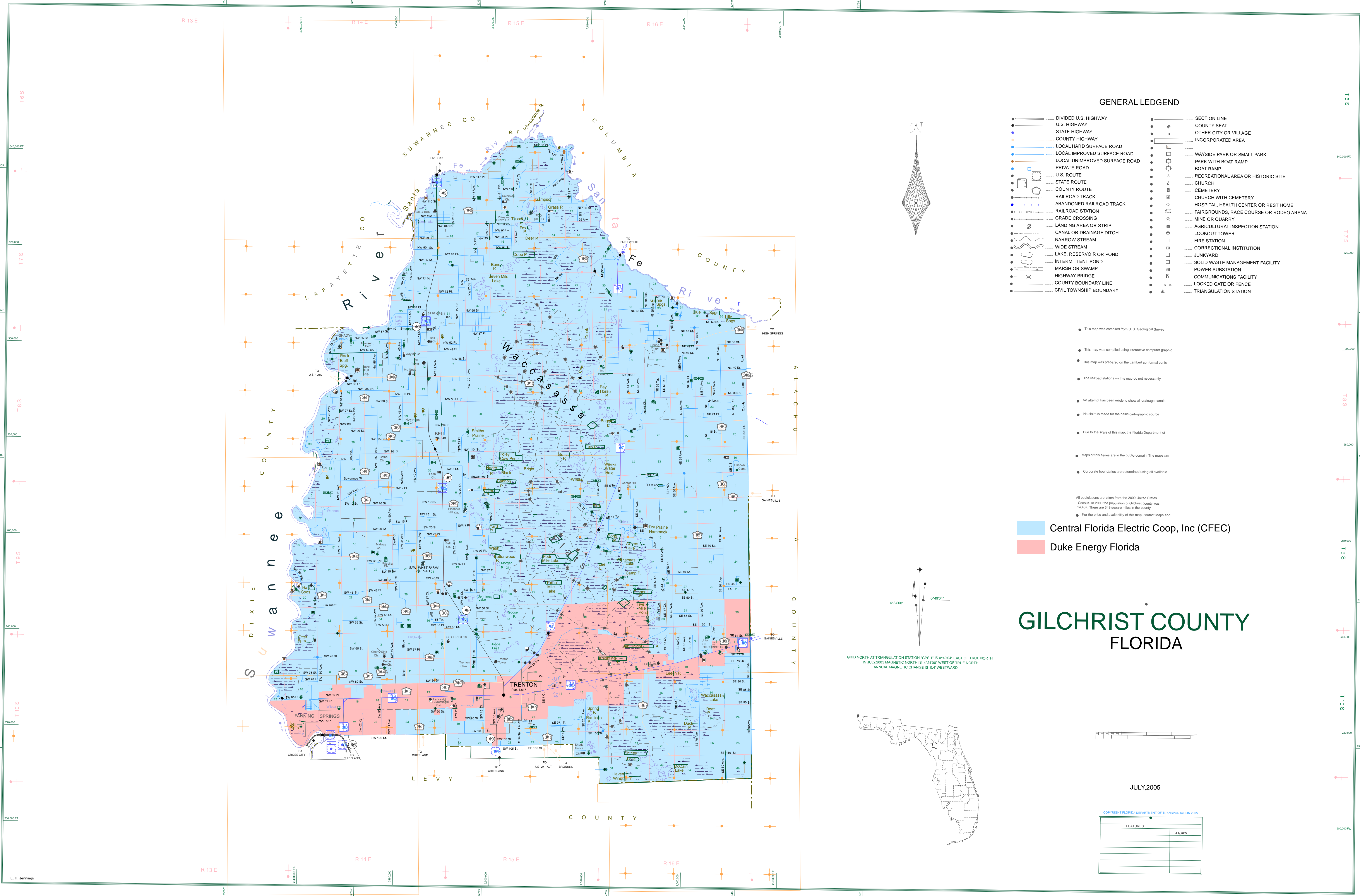
January, 2006
 COPYRIGHT FLORIDA DEPARTMENT OF TRANSPORTATION 1996
 REVISIONS

| FEATURES | DATE |
|------------------------|------|
| State Maintained Roads | |

DIXIE COUNTY FLORIDA

GRID NORTH AT CROSSPORT IS 0°41'00" EAST OF TRUE NORTH
 MAGNETIC NORTH IN JANUARY, 2006 IS 4°16'00" WEST OF TRUE NORTH
 ANNUAL MAGNETIC CHANGE IS 7" S WESTWARD

DUKE ENERGY - CENTRAL FLORIDA ELECTRIC CO-OP TERRITORIAL AGREEMENT - GILCHRIST COUNTY



GENERAL LEDGEND

- DIVIDED U.S. HIGHWAY
- U.S. HIGHWAY
- STATE HIGHWAY
- COUNTY HIGHWAY
- LOCAL HARD SURFACE ROAD
- LOCAL IMPROVED SURFACE ROAD
- LOCAL UNIMPROVED SURFACE ROAD
- PRIVATE ROAD
- U.S. ROUTE
- STATE ROUTE
- COUNTY ROUTE
- RAILROAD TRACK
- ABANDONED RAILROAD TRACK
- GRADE CROSSING
- LANDING AREA OR STRIP
- CANAL OR DRAINAGE DITCH
- NARROW STREAM
- WIDE STREAM
- LAKE, RESERVOIR OR POND
- INTERMITTENT POND
- MARSH OR SWAMP
- HIGHWAY BRIDGE
- COUNTY BOUNDARY LINE
- CIVIL TOWNSHIP BOUNDARY
- SECTION LINE
- COUNTY SEAT
- OTHER CITY OR VILLAGE
- INCORPORATED AREA
- WAYSIDE PARK OR SMALL PARK
- PARK WITH BOAT RAMP
- BOAT RAMP
- RECREATIONAL AREA OR HISTORIC SITE
- CHURCH
- CEMETERY
- CHURCH WITH CEMETERY
- HOSPITAL, HEALTH CENTER OR REST HOME
- FAIRGROUNDS, RACE COURSE OR RODEO ARENA
- MINE OR QUARRY
- AGRICULTURAL INSPECTION STATION
- LOOKOUT TOWER
- FIRE STATION
- CORRECTIONAL INSTITUTION
- JUNKYARD
- SOLID WASTE MANAGEMENT FACILITY
- POWER SUBSTATION
- COMMUNICATIONS FACILITY
- LOCKED GATE OR FENCE
- TRIANGULATION STATION

- This map was compiled from U. S. Geological Survey
- This map was compiled using interactive computer graphic
- This map was prepared on the Lambert conformal conic
- The railroad stations on this map do not necessarily
- No attempt has been made to show all drainage canals
- No claim is made for the basic cartographic source
- Due to the scale of this map, the Florida Department of
- Maps of this series are in the public domain. The maps are
- Corporate boundaries are determined using all available

All populations are taken from the 2000 United States Census. In 2000 the population of Gilchrist county was 14,437. There are 349 square miles in the county.

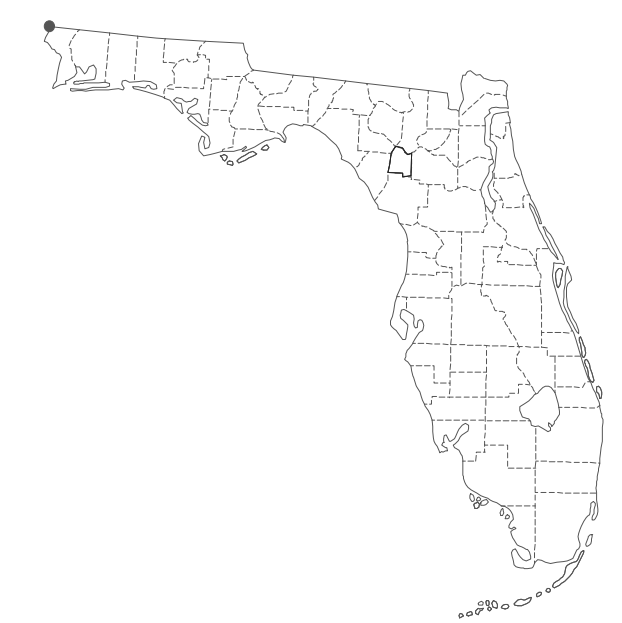
• For the price and availability of this map, contact Maps and

Central Florida Electric Coop, Inc (CFEC)

Duke Energy Florida

GILCHRIST COUNTY FLORIDA

GRID NORTH AT TRIANGULATION STATION 'GPS 1' IS 0°49'04" EAST OF TRUE NORTH
IN JULY 2005 MAGNETIC NORTH IS 4°24'00" WEST OF TRUE NORTH
ANNUAL MAGNETIC CHANGE IS 0.4 WESTWARD

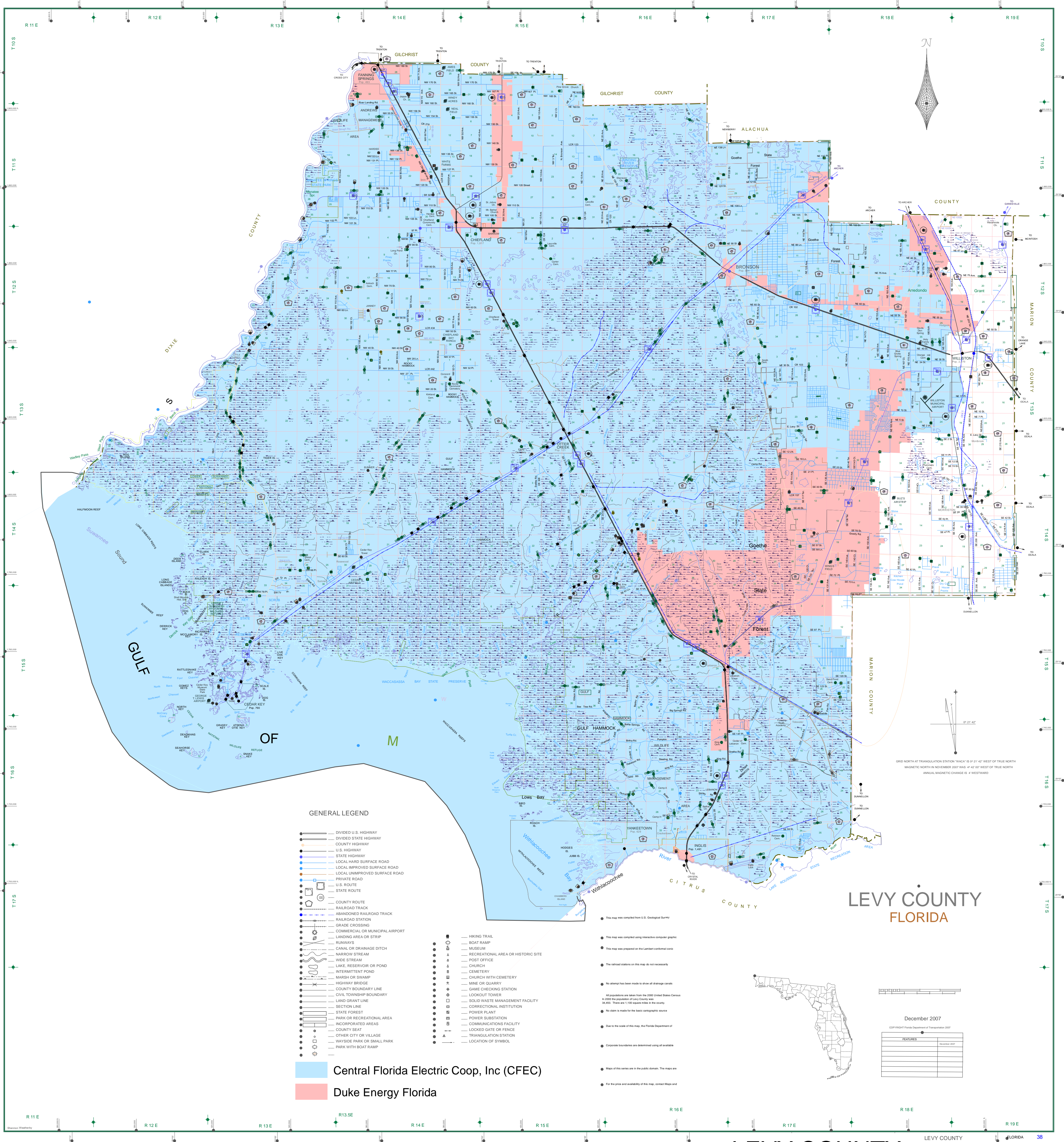


JULY 2005

COPYRIGHT FLORIDA DEPARTMENT OF TRANSPORTATION 2005

| FEATURES | July 2005 |
|----------|-----------|
| | |
| | |
| | |
| | |
| | |

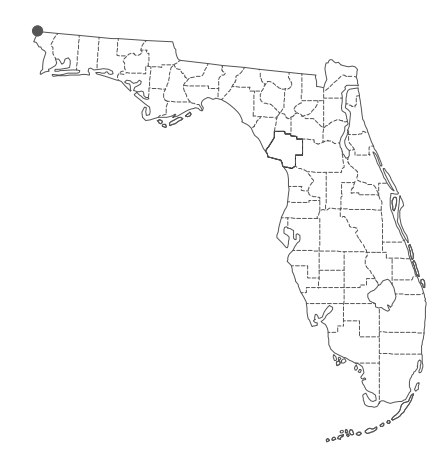
DUKE ENERGY - CENTRAL FLORIDA ELECTRIC CO-OP TERRITORIAL AGREEMENT - LEVY COUNTY



GENERAL LEGEND

- DIVIDED U.S. HIGHWAY
 - DIVIDED STATE HIGHWAY
 - COUNTY HIGHWAY
 - U.S. HIGHWAY
 - STATE HIGHWAY
 - LOCAL HARD SURFACE ROAD
 - LOCAL IMPROVED SURFACE ROAD
 - LOCAL UNIMPROVED SURFACE ROAD
 - PRIVATE ROAD
 - U.S. ROUTE
 - STATE ROUTE
 - COUNTY ROUTE
 - RAILROAD TRACK
 - ABANDONED RAILROAD TRACK
 - RAILROAD STATION
 - GRADE CROSSING
 - COMMERCIAL OR MUNICIPAL AIRPORT
 - LANDING AREA OR STRIP
 - RUNWAYS
 - CANAL OR DRAINAGE DITCH
 - NARROW STREAM
 - WIDE STREAM
 - LAKE, RESERVOIR OR POND
 - INTERMITTENT POND
 - MARSH OR SWAMP
 - HIGHWAY BRIDGE
 - COUNTY BOUNDARY LINE
 - CIVIL TOWNSHIP BOUNDARY
 - LAND GRANT LINE
 - SECTION LINE
 - STATE FOREST
 - PARK OR RECREATIONAL AREA
 - INCORPORATED AREAS
 - COUNTY SEAT
 - OTHER CITY OR VILLAGE
 - WAYSIDE PARK OR SMALL PARK
 - PARK WITH BOAT RAMP
 - HIKING TRAIL
 - BOAT RAMP
 - MUSEUM
 - RECREATIONAL AREA OR HISTORIC SITE
 - POST OFFICE
 - CHURCH
 - CEMETERY
 - CHURCH WITH CEMETERY
 - MINE OR QUARRY
 - GAME CHECKING STATION
 - LOCKOUT TOWER
 - SOLID WASTE MANAGEMENT FACILITY
 - CORRECTIONAL INSTITUTION
 - POWER PLANT
 - POWER SUBSTATION
 - COMMUNICATIONS FACILITY
 - LOCKED GATE OR FENCE
 - TRANSLUCENT STATION
 - LOCATION OF SYMBOL
- Central Florida Electric Co-op, Inc (CFEC)
 Duke Energy Florida

**LEVY COUNTY
FLORIDA**

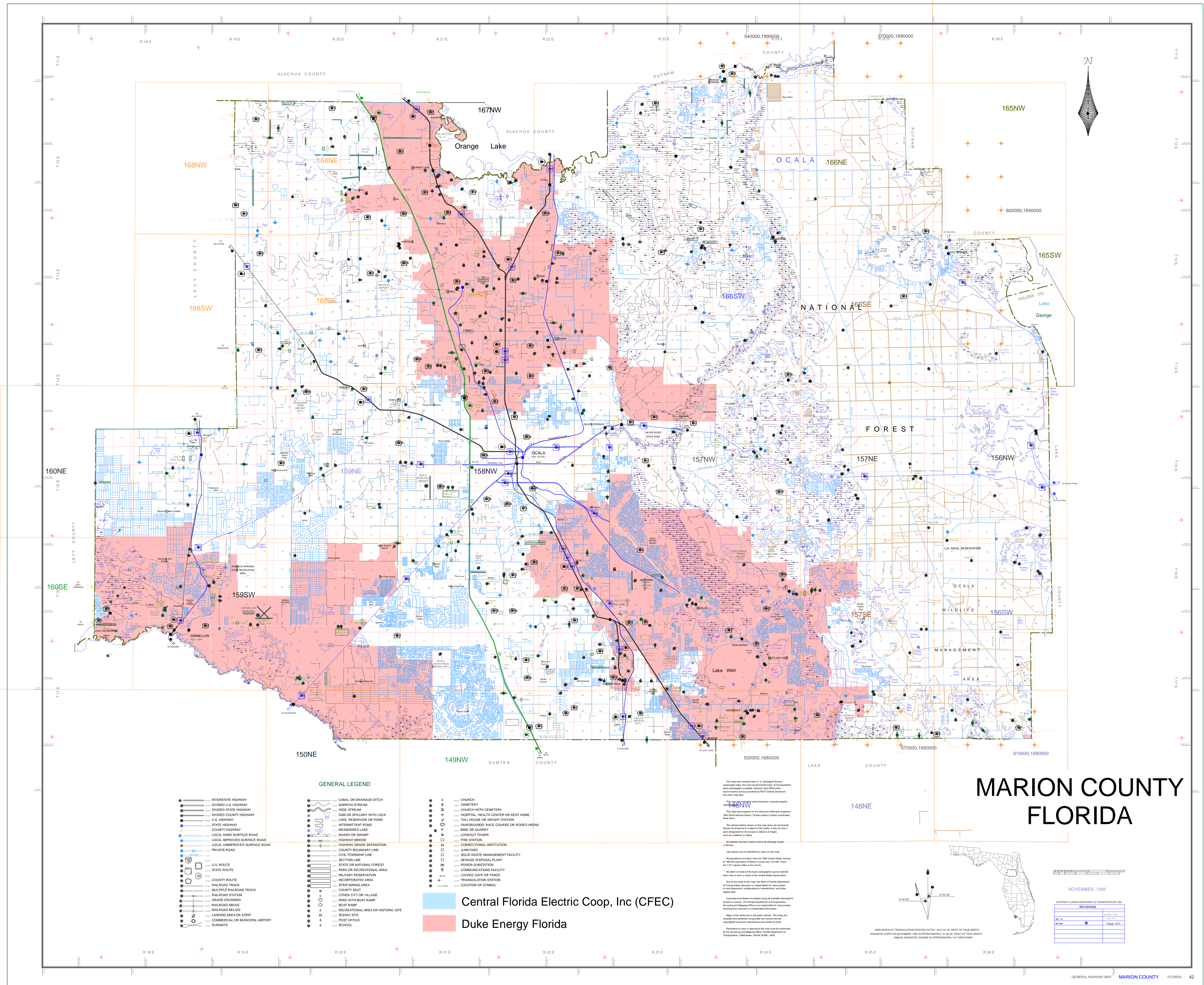


December 2007
COPYRIGHT Florida Department of Transportation 2007

| REVISED | REVISION |
|---------|----------|
| | |
| | |
| | |

**LEVY COUNTY
FLORIDA**

DUKE ENERGY - CENTRAL FLORIDA ELECTRIC CO-OP TERRITORIAL AGREEMENT - MARION COUNTY



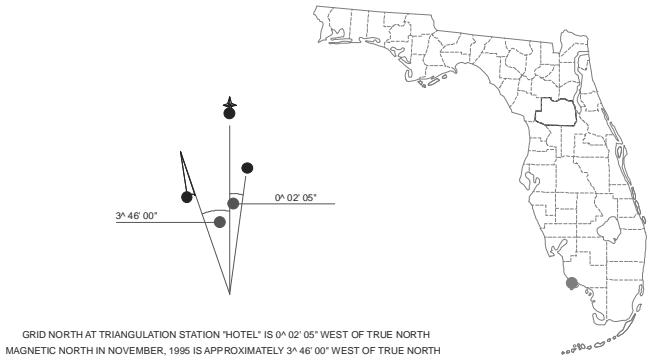
GENERAL LEGEND

- INTERSTATE HIGHWAY
- DIVIDED U.S. HIGHWAY
- DIVIDED STATE HIGHWAY
- DIVIDED COUNTY HIGHWAY
- U.S. HIGHWAY
- STATE HIGHWAY
- COUNTY HIGHWAY
- LOCAL IMPROVED SURFACE ROAD
- LOCAL UNIMPROVED SURFACE ROAD
- PRIVATE ROAD
- U.S. ROUTE
- STATE ROUTE
- COUNTY ROUTE
- RAILROAD TRACK
- MULTIPLE RAILROAD TRACK
- RAILROAD STATION
- GRADE CROSSING
- RAILROAD ABOVE
- RAILROAD BELOW
- LANDING AREA OR STRIP
- COMMERCIAL OR MUNICIPAL AIRPORT
- RUMBLE
- CANAL OR DRAINAGE DITCH
- NARROW STREAM
- WIDE STREAM
- DAM OR SPILLWAY WITH LOCK
- LAKE, RESERVOIR OR POND
- INTERMITTENT POND
- MEADOWBELT LINE
- MARSH OR SWAMP
- HIGHWAY BRIDGE
- HIGHWAY GRADE SEPARATION
- COUNTY BOUNDARY LINE
- CIVIL TOWNSHIP LINE
- SECTION LINE
- STATE OR NATIONAL FOREST
- PARK OR RECREATIONAL AREA
- MILITARY RESERVATION
- INCORPORATED AREA
- STRIP MINING AREA
- COUNTY SEAT
- OTHER CITY OR VILLAGE
- FURN WITH HEAD RAMP
- BOAT RAMP
- RECREATIONAL AREA OR HISTORIC SITE
- SCIENTIFIC
- POST OFFICE
- SCHOOL
- CHURCH
- CEMETERY
- CHURCH WITH CEMETERY
- HOSPITAL, HEALTH CENTER OR REST HOME
- TOLL HOUSE OR WEIGHT STATION
- FARMGROUNDS, RACE COURSE OR ROODE ARENA
- MINE OR QUARRY
- LOCKOUT TOWER
- FIRE STATION
- CORRECTIONAL INSTITUTION
- JUNKYARD
- SOLID WASTE MANAGEMENT FACILITY
- SEWAGE DISPOSAL PLANT
- POWER SUBSTATION
- COMMUNICATIONS FACILITY
- LOCKED GATE OR FENCE
- TRANSLATION STATION
- COUNTY SEAT
- LOCATION OF SYMBOL

Central Florida Electric Co-op, Inc (CFEC)

Duke Energy Florida

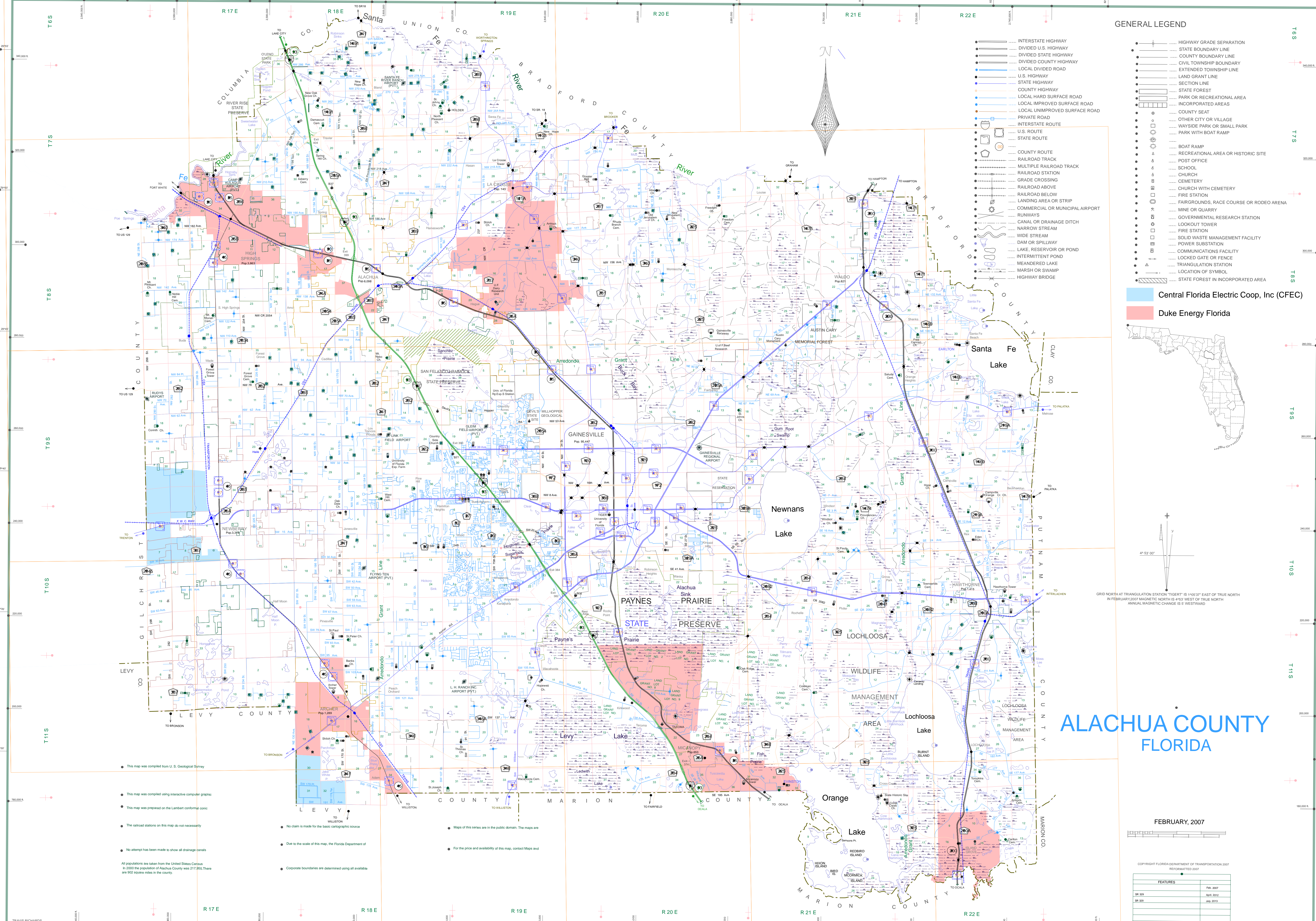
MARION COUNTY FLORIDA



NOVEMBER, 1995

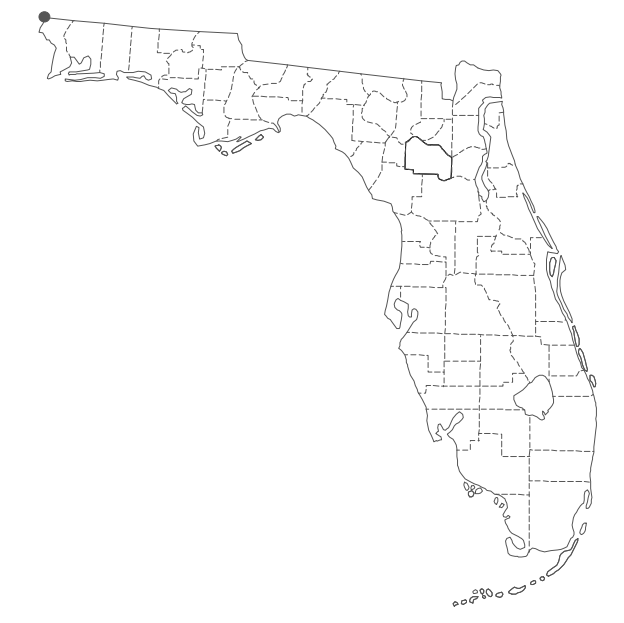
| REVISIONS | DATE | BY | REASON |
|-----------|------|----|--------|
| | | | |
| | | | |
| | | | |

DUKE ENERGY - CENTRAL FLORIDA ELECTRIC CO-OP TERRITORIAL AGREEMENT - ALACHUA COUNTY



- ### GENERAL LEGEND
- INTERSTATE HIGHWAY
 - DIVIDED U.S. HIGHWAY
 - COUNTY BOUNDARY LINE
 - DIVIDED COUNTY HIGHWAY
 - LOCAL DIVIDED ROAD
 - U.S. HIGHWAY
 - STATE HIGHWAY
 - COUNTY HIGHWAY
 - LOCAL HARD SURFACE ROAD
 - LOCAL IMPROVED SURFACE ROAD
 - LOCAL UNIMPROVED SURFACE ROAD
 - PRIVATE ROAD
 - INTERSTATE ROUTE
 - U.S. ROUTE
 - STATE ROUTE
 - COUNTY ROUTE
 - RAILROAD TRACK
 - MULTIPLE RAILROAD TRACK
 - RAILROAD STATION
 - GRADE CROSSING
 - RAILROAD ABOVE
 - RAILROAD BELOW
 - LANDING AREA OR STRIP
 - COMMERCIAL OR MUNICIPAL AIRPORT
 - RUNWAYS
 - CANAL OR DRAINAGE DITCH
 - NARROW STREAM
 - WIDE STREAM
 - DAM OR SPILLWAY
 - LAKE, RESERVOIR OR POND
 - INTERMITTENT POND
 - MEANDERING LAKE
 - MARSH OR SWAMP
 - HIGHWAY BRIDGE
 - HIGHWAY GRADE SEPARATION
 - STATE BOUNDARY LINE
 - COUNTY BOUNDARY LINE
 - CIVIL TOWNSHIP BOUNDARY
 - EXTENDED TOWNSHIP LINE
 - LAND GRANT LINE
 - SECTION LINE
 - STATE FOREST
 - PARK OR RECREATIONAL AREA
 - INCORPORATED AREAS
 - COUNTY SEAT
 - OTHER CITY OR VILLAGE
 - WAYSIDE PARK OR SMALL PARK
 - PARK WITH BOAT RAMP
 - BOAT RAMP
 - RECREATIONAL AREA OR HISTORIC SITE
 - POST OFFICE
 - SCHOOL
 - CHURCH
 - CEMETERY
 - CHURCH WITH CEMETERY
 - FIRE STATION
 - FAIRGROUNDS, RACE COURSE OR RODEO ARENA
 - MINE OR QUARRY
 - GOVERNMENTAL RESEARCH STATION
 - LOOKOUT TOWER
 - FIRE STATION
 - SOLID WASTE MANAGEMENT FACILITY
 - POWER SUBSTATION
 - COMMUNICATIONS FACILITY
 - LOCKED GATE OR FENCE
 - TRIANGULATION STATION
 - LOCATION OF SYMBOL
 - STATE FOREST IN INCORPORATED AREA

Central Florida Electric Coop, Inc (CFEC)
 Duke Energy Florida

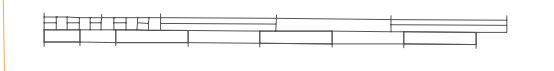


4° 53' 00"

GRID NORTH AT TRIANGULATION STATION "TIGERT" IS 1°03'31" EAST OF TRUE NORTH
 IN FEBRUARY 2007 MAGNETIC NORTH IS 4°52' WEST OF TRUE NORTH
 ANNUAL MAGNETIC CHANGE IS 9' WESTWARD

ALACHUA COUNTY FLORIDA

FEBRUARY, 2007



COPYRIGHT FLORIDA DEPARTMENT OF TRANSPORTATION 2007
 REFORMATTED 2007

| FEATURES | DATE |
|----------|------------|
| SR 203 | Feb. 2007 |
| SR 205 | April 2007 |
| SR 209 | July 2010 |
| | |
| | |

- This map was compiled from U.S. Geological Survey
- This map was compiled using interactive computer graphic
- This map was prepared on the Lambert conformal conic
- The railroad stations on this map do not necessarily
- No attempt has been made to show all drainage canals
- All populations are taken from the United States Census in 2000 the population of Alachua County was 217,865. There are 902 square miles in the county.
- No claim is made for the basic cartographic source
- Due to the scale of this map, the Florida Department of
- Corporate boundaries are determined using all available
- Maps of this series are in the public domain. The maps are
- For the price and availability of this map, contact Maps and

EXHIBIT B

**EXTRA-TERRITORIAL CUSTOMERS
SERVED BY
DUKE ENERGY FLORIDA
AND SUBJECT TO
TRANSFER TO
CENTRAL FLORIDA ELECTRIC
COOPERATIVE**

EXHIBIT B**EXTRA-TERRITORIAL CUSTOMERS SERVED BY DUKE ENERGY AND
SUBJECT TO TRANSFER TO CENTRAL FLORIDA ELECTRIC COOPERATIVE**

| No. | Premise Address | Customer Type | County | Premise No. |
|-----|---|---------------|--------|-------------|
| 1 | 76 SE 35TH AVENUE, CROSS CITY, FL 32628 | RESIDENTIAL | DIXIE | 5205831286 |
| 2 | 30 SE 35TH AVENUE, CROSS CITY, FL 32628 | RESIDENTIAL | DIXIE | 5206682912 |
| 3 | 30 SE 35TH AVENUE, CROSS CITY, FL 32628 | RESIDENTIAL | DIXIE | 5205966324 |
| 4 | 326 NE 256 TH AVENUE, CROSS CITY, FL 32628 | RESIDENTIAL | DIXIE | 5205495650 |
| 5 | 327 NE 256 TH AVENUE, CROSS CITY, FL 32628 | RESIDENTIAL | DIXIE | 5205572995 |
| 6 | 1005 SE 10TH STREET, CROSS CITY, FL 32628 | RESIDENTIAL | DIXIE | 5205970940 |
| 7 | 815 SW 10TH STREET, CROSS CITY, FL 32628 | RESIDENTIAL | DIXIE | 5204952214 |
| 8 | 915 SW 10TH STREET, CROSS CITY, FL 32628 | RESIDENTIAL | DIXIE | 5206067378 |
| 9 | 289 NE 223RD AVENUE, CROSS CITY, FL 32628 | COMMERCIAL | DIXIE | 5206204976 |
| 10 | 146 SE 239TH STREET, CROSS CITY, FL 32628 | RESIDENTIAL | DIXIE | 5206471154 |
| 11 | 582 SE 242ND STREET, CROSS CITY, FL 32628 | RESIDENTIAL | DIXIE | 5204558353 |
| 12 | 616 SE 242ND STREET, CROSS CITY, FL 32628 | RESIDENTIAL | DIXIE | 5205514954 |
| 13 | 780 SE 242ND STREET, CROSS CITY, FL 32628 | RESIDENTIAL | DIXIE | 5205444861 |
| 14 | 188 SE 297TH STREET, CROSS CITY, FL 32628 | RESIDENTIAL | DIXIE | 5206656658 |
| 15 | 291 SE 697TH STREET, OLD TOWN, FL 32680 | RESIDENTIAL | DIXIE | 5206590304 |
| 16 | 22 SE 118TH AVENUE, OLD TOWN, FL 32680 | RESIDENTIAL | DIXIE | 5206130059 |
| 17 | 75 SE 118TH AVENUE, OLD TOWN, FL 32680 | RESIDENTIAL | DIXIE | 5205837112 |
| 18 | 76 SE 118TH AVENUE, OLD TOWN, FL 32680 | RESIDENTIAL | DIXIE | 5206259226 |
| 19 | 108 SE 118TH AVENUE, OLD TOWN, FL 32680 | COMMERCIAL | DIXIE | 5205625033 |
| 20 | 131 SE 118TH AVENUE, OLD TOWN, FL 32680 | RESIDENTIAL | DIXIE | 5205934629 |
| 21 | 157 SE 118TH AVENUE, OLD TOWN, FL 32680 | RESIDENTIAL | DIXIE | 5206790213 |
| 22 | 164 SE 118TH AVENUE, OLD TOWN, FL 32680 | RESIDENTIAL | DIXIE | 5206557006 |
| 23 | 184 SE 118TH AVENUE, OLD TOWN, FL 32680 | RESIDENTIAL | DIXIE | 5205818228 |
| 24 | 187 SE 118TH AVENUE, OLD TOWN, FL 32680 | RESIDENTIAL | DIXIE | 5206424224 |
| 25 | 216 SE 118TH AVENUE, OLD TOWN, FL 32680 | RESIDENTIAL | DIXIE | 5206363230 |
| 26 | 217 SE 118TH AVENUE, OLD TOWN, FL 32680 | RESIDENTIAL | DIXIE | 5206038937 |
| 27 | 244 SE 118TH AVENUE, OLD TOWN, FL 32680 | RESIDENTIAL | DIXIE | 5205887592 |
| 28 | 245 SE 118TH AVENUE, OLD TOWN, FL 32680 | RESIDENTIAL | DIXIE | 5205392702 |
| 29 | 254 SE 118TH AVENUE, OLD TOWN, FL 32680 | RESIDENTIAL | DIXIE | 5206601388 |
| 30 | 1564 SE HIGHWAY 55A, OLD TOWN, FL 32680 | COMMERCIAL | DIXIE | 5206266196 |
| 31 | 17110 NW US HIGHWAY 19, FANNING SPRINGS, FL 32693 | RESIDENTIAL | LEVY | 580521857 |
| 32 | 17110 NW US HIGHWAY 19, FANNING SPRINGS, FL 32693 | COMMERCIAL | LEVY | 5205645301 |
| 33 | 250 FAIRGROUND AVENUE, BRONSON, FL 32621 | RESIDENTIAL | LEVY | 5206218268 |
| 34 | 290 FAIRGROUND AVENUE, BRONSON, FL 32621 | RESIDENTIAL | LEVY | 5206765151 |

EXHIBIT B

| | | | | |
|----|--|-------------|------|------------|
| 35 | 768 PENNSYLVANIA AVENUE, BRONSON, FL 32621 | RESIDENTIAL | LEVY | 5206364508 |
| 36 | 14890 NE 57TH PLACE, WILLISTON, FL 32969 | RESIDENTIAL | LEVY | 5205476619 |
| 37 | 5750 NE 157TH TERRACE, WILLISTON, FL 32969 | RESIDENTIAL | LEVY | 5206281395 |
| 38 | 16451 NE 10TH STREET, WILLISTON, FL 32969 | RESIDENTIAL | LEVY | 5204857406 |
| 39 | 15050 NE 20TH STREET, WILLISTON, FL 32696 | RESIDENTIAL | LEVY | 5206367835 |
| 40 | 15130 NE 20TH STREET, WILLISTON, FL 32969 | RESIDENTIAL | LEVY | 5204832514 |
| 41 | 237 HIGHWAY 40 WEST, INGLIS, FL 34449 | RESIDENTIAL | LEVY | 5205794321 |
| 42 | 279 HIGHWAY 40 WEST, INGLIS, FL 34449 | COMMERCIAL | LEVY | 5205978419 |
| 43 | 1309 NW 14TH STREET, CHIEFLAND, FL 32626 | RESIDENTIAL | LEVY | 5205469801 |
| 44 | 1507 N YOUNG BLVD, CHIEFLAND, FL 32626 | COMMERCIAL | LEVY | 5206184795 |
| 45 | 1515 N YOUNG BLVD, CHIEFLAND, FL 32626 | COMMERCIAL | LEVY | 5206362773 |

EXHIBIT C

**EXTRA-TERRITORIAL
CUSTOMERS SERVED BY
CENTRAL FLORIDA ELECTRIC
COOPERATIVE AND SUBJECT TO
TRANSFER TO
DUKE ENERGY FLORIDA**

EXHIBIT C

EXTRA-TERRITORIAL CUSTOMERS SERVED BY CENTRAL FLORIDA ELECTRIC COOPERATIVE AND SUBJECT TO TRANSFER TO DUKE ENERGY

| No. | Premise Address | Customer Type | County | Identifier |
|-----|--|---------------|--------|------------|
| 1 | 210 SE HIGHWAY 317, OLD TOWN, FL 32680 | RESIDENTIAL | DIXIE | 200015949 |
| 2 | 179 SE HIGHWAY 317, OLD TOWN, FL 32680 | COMMERCIAL | DIXIE | 582987756 |
| 3 | 250 SE HIGHWAY 317, OLD TOWN, FL 32680 | RESIDENTIAL | DIXIE | 990056855 |
| 4 | 281 SE HIGHWAY 317, OLD TOWN, FL 32680 | RESIDENTIAL | DIXIE | 203033287 |
| 5 | 379 SE HIGHWAY 317, OLD TOWN, FL 32680 | RESIDENTIAL | DIXIE | 827179987 |
| 6 | 228 SE HIGHWAY 317, OLD TOWN, FL 32680 | RESIDENTIAL | DIXIE | 10027562 |
| 7 | 160 SE 43RD AVENUE, OLD TOWN, FL 32680 | RESIDENTIAL | DIXIE | 431180868 |
| 8 | 201 SE 43RD AVENUE, OLD TOWN, FL 32680 | RESIDENTIAL | DIXIE | 204082523 |
| 9 | 38 SE 117TH AVENUE, OLD TOWN, FL 32680 | RESIDENTIAL | DIXIE | 208075747 |
| 10 | 688 SE 259TH STREET, OLD TOWN, FL 32680 | RESIDENTIAL | DIXIE | 4327354025 |
| 11 | 148 NE 508TH STREET, OLD TOWN, 32680 | RESIDENTIAL | DIXIE | 204002034 |
| 12 | 311 SE 633RD STREET, OLD TOWN, 32680 | RESIDENTIAL | DIXIE | 761596485 |
| 13 | 15007 NE HIGHWAY 19, OLD TOWN, FL 32680 | RESIDENTIAL | DIXIE | 5923758428 |
| 14 | 23636 SE HIGHWAY 19, OLD TOWN, FL 32680 | RESIDENTIAL | DIXIE | 10013728 |
| 15 | 14975 NW HIGHWAY 19, CROSS CITY, FL 32628 | COMMERCIAL | DIXIE | 7316461347 |
| 16 | 15007 NW HIGHWAY 19, CROSS CITY, FL 32628 | COMMERCIAL | DIXIE | 10027981 |
| 17 | 15079 NE HIGHWAY 19, CROSS CITY, FL 32628 | COMMERCIAL | DIXIE | 10019108 |
| 18 | 15127 NW HIGHWAY 19, CROSS CITY, FL 32628 | RESIDENTIAL | DIXIE | 10029358 |
| 19 | 18504 SE HIGHWAY 19, CROSS CITY, FL 32628 | RESIDENTIAL | DIXIE | 10019415 |
| 20 | 18644 US HIGHWAY 19, CROSS CITY, FL 32628 | RESIDENTIAL | DIXIE | 4116114127 |
| 21 | 566 NE HIGHWAY 351, CROSS CITY, FL 32628 | RESIDENTIAL | DIXIE | 4644851133 |
| 22 | 588 NE HIGHWAY 351, CROSS CITY, FL 32628 | RESIDENTIAL | DIXIE | 142363324 |
| 23 | 624 NE HIGHWAY 351, CROSS CITY, FL 32628 | RESIDENTIAL | DIXIE | 10021777 |
| 24 | 636 NE HIGHWAY 351 # 2, CROSS CITY, FL 32628 | RESIDENTIAL | DIXIE | 10023149 |
| 25 | 636 NE HIGHWAY 351 # 3, CROSS CITY, FL 32628 | RESIDENTIAL | DIXIE | 10001087 |
| 26 | 636 NE HIGHWAY 351 # 4, CROSS CITY, FL 32628 | RESIDENTIAL | DIXIE | 10005353 |
| 27 | 636 NE HIGHWAY 351 # 5, CROSS CITY, FL 32628 | RESIDENTIAL | DIXIE | 206035529 |
| 28 | 636 NE HIGHWAY 351 # 6, CROSS CITY, FL 32628 | RESIDENTIAL | DIXIE | 10001072 |
| 29 | 636 NE HIGHWAY 351 # 7, CROSS CITY, FL 32628 | RESIDENTIAL | DIXIE | 10001202 |
| 30 | 636 NE HIGHWAY 351 # 9, CROSS CITY, FL 32628 | RESIDENTIAL | DIXIE | 10008253 |
| 31 | 636 NE 351 Hwy # 10, CROSS CITY, FL 32628 | RESIDENTIAL | DIXIE | 205000185 |
| 32 | 136 SE 36 TH AVENUE, CROSS CITY, FL 32628 | RESIDENTIAL | DIXIE | 206036295 |
| 33 | 16 SE 38TH AVENUE, CROSS CITY, FL 32628 | RESIDENTIAL | DIXIE | 10027074 |
| 34 | 16 SE 38TH AVENUE, CROSS CITY, FL 32628 | RESIDENTIAL | DIXIE | 970043188 |
| 35 | 25 SE 38TH AVENUE, CROSS CITY, FL 32628 | RESIDENTIAL | DIXIE | 10029031 |
| 36 | 25 SE 38TH AVENUE, CROSS CITY, FL 32628 | RESIDENTIAL | DIXIE | 10028856 |
| 37 | 55 SE 38TH AVENUE, CROSS CITY, FL 32628 | RESIDENTIAL | DIXIE | 10021833 |
| 38 | 60 SE 38TH AVENUE, CROSS CITY, FL 32628 | RESIDENTIAL | DIXIE | 10031966 |
| 39 | 60 SE 38TH AVENUE, CROSS CITY, FL 32628 | RESIDENTIAL | DIXIE | 10031967 |
| 40 | 97 SE 38 TH AVENUE, CROSS CITY, FL 32628 | RESIDENTIAL | DIXIE | 5924738908 |
| 41 | 106 SE 38 TH AVENUE, CROSS CITY, FL 32628 | RESIDENTIAL | DIXIE | 4190685505 |

| | | | | |
|----|---|-------------|-------|------------|
| 42 | 35 SE 43 RD AVENUE, CROSS CITY, FL 32628 | RESIDENTIAL | DIXIE | 10033434 |
| 43 | 61 SE 43 RD AVENUE, CROSS CITY, FL 32628 | RESIDENTIAL | DIXIE | 2721266688 |
| 44 | 86 SE 43 RD AVENUE, CROSS CITY, FL 32628 | RESIDENTIAL | DIXIE | 980021174 |
| 45 | 93 SE 43 RD AVENUE, CROSS CITY, FL 32628 | RESIDENTIAL | DIXIE | 4461089262 |
| 46 | 124 SE 43 RD AVENUE, CROSS CITY, FL 32628 | RESIDENTIAL | DIXIE | 10028342 |
| 47 | 137 SE 43 RD AVENUE, CROSS CITY, FL 32628 | RESIDENTIAL | DIXIE | 6912809586 |
| 48 | 201 SE 43 RD AVENUE, CROSS CITY, FL 32628 | RESIDENTIAL | DIXIE | 4882525712 |
| 49 | 2 SE 45 TH AVENUE, CROSS CITY, FL 32628 | RESIDENTIAL | DIXIE | 980050934 |
| 50 | 15 SE 45 TH AVENUE, CROSS CITY, FL 32628 | RESIDENTIAL | DIXIE | 10004042 |
| 51 | 59 SE 45 TH AVENUE, CROSS CITY, FL 32628 | RESIDENTIAL | DIXIE | 204088066 |
| 52 | 203 SE 45 TH AVENUE, CROSS CITY, FL 32628 | RESIDENTIAL | DIXIE | 980020234 |
| 53 | 21 NE 50 STREET, CROSS CITY, FL 32628 | RESIDENTIAL | DIXIE | 208000638 |
| 54 | 187 NE 50 TH STREET, CROSS CITY, FL 32628 | RESIDENTIAL | DIXIE | 960105583 |
| 55 | 79 SE 65 TH AVENUE, CROSS CITY, FL 32628 | RESIDENTIAL | DIXIE | 10020739 |
| 56 | 81 SE 65 TH AVENUE, CROSS CITY, FL 32628 | RESIDENTIAL | DIXIE | 10033482 |
| 57 | 83 SE 65 TH AVENUE, CROSS CITY, FL 32628 | RESIDENTIAL | DIXIE | 201020161 |
| 58 | 85 SE 65 TH AVENUE, CROSS CITY, FL 32628 | RESIDENTIAL | DIXIE | 10033414 |
| 59 | 50 SE 74 TH AVENUE, CROSS CITY, FL 32628 | COMMERCIAL | DIXIE | 10002364 |
| 60 | 50 SE 74 TH AVENUE, CROSS CITY, FL 32628 | COMMERCIAL | DIXIE | 10005345 |
| 61 | 50 SE 74 TH AVENUE, CROSS CITY, FL 32628 | COMMERCIAL | DIXIE | 10002362 |
| 62 | 50 SE 74 TH AVENUE, CROSS CITY, FL 32628 | COMMERCIAL | DIXIE | 10002363 |
| 63 | 95 SE 74 TH AVENUE, CROSS CITY, FL 32628 | RESIDENTIAL | DIXIE | 10034080 |
| 64 | 119 SE 74 TH AVENUE #8, CROSS CITY, FL 32628 | RESIDENTIAL | DIXIE | 205104318 |
| 65 | 141 SE 74 TH AVENUE, CROSS CITY, FL 32628 | RESIDENTIAL | DIXIE | 10032847 |
| 66 | 159 SE 74 TH AVENUE, CROSS CITY, FL 32628 | RESIDENTIAL | DIXIE | 10022023 |
| 67 | 192 SE 74 TH AVENUE, CROSS CITY, FL 32628 | RESIDENTIAL | DIXIE | 10005248 |
| 68 | 223 SE 74 TH AVENUE, CROSS CITY, FL 32628 | RESIDENTIAL | DIXIE | 2492406166 |
| 69 | 231 SE 74 TH AVENUE, CROSS CITY, FL 32628 | RESIDENTIAL | DIXIE | 2490201825 |
| 70 | 365 SE 74 TH AVENUE, CROSS CITY, FL 32628 | RESIDENTIAL | DIXIE | 161427778 |
| 71 | 372 SE 74 TH AVENUE, CROSS CITY, FL 32628 | RESIDENTIAL | DIXIE | 10034037 |
| 72 | 321 NE 124 TH AVENUE, CROSS CITY, FL 32628 | RESIDENTIAL | DIXIE | 4236546182 |
| 73 | 59 NE 132 ND AVENUE, CROSS CITY, FL 32628 | RESIDENTIAL | DIXIE | 205052087 |
| 74 | 190 NE 132 ND AVENUE, CROSS CITY, FL 32628 | RESIDENTIAL | DIXIE | 204104210 |
| 75 | 237 NE 132 ND AVENUE, CROSS CITY, FL 32628 | COMMERCIAL | DIXIE | 205091127 |
| 76 | 257 NE 132 ND AVENUE, CROSS CITY, FL 32628 | COMMERCIAL | DIXIE | 203111208 |
| 77 | 275 NE 132 ND AVENUE, CROSS CITY, FL 32628 | COMMERCIAL | DIXIE | 205046600 |
| 78 | 299 NE 132 ND AVENUE, CROSS CITY, FL 32628 | RESIDENTIAL | DIXIE | 990063745 |
| 79 | 367 NE 132 ND AVENUE, CROSS CITY, FL 32628 | RESIDENTIAL | DIXIE | 10005199 |
| 80 | 67 NE 139 TH STREET, CROSS CITY, FL 32628 | RESIDENTIAL | DIXIE | 10011839 |
| 81 | 99 NE 139 STREET, CROSS CITY, FL 32628 | RESIDENTIAL | DIXIE | 10007085 |
| 82 | 114 NE 139 TH STREET, CROSS CITY, FL 32628 | RESIDENTIAL | DIXIE | 10016607 |
| 83 | 77 NE 152 ND STREET, CROSS CITY, FL 32628 | RESIDENTIAL | DIXIE | 10033545 |
| 84 | 196 NE 152 ND STREET, CROSS CITY, FL 32628 | RESIDENTIAL | DIXIE | 10029990 |
| 85 | 212 NE 152 ND STREET, CROSS CITY, FL 32628 | RESIDENTIAL | DIXIE | 10016518 |
| 86 | 219 NE 152 ND STREET, CROSS CITY, FL 32628 | RESIDENTIAL | DIXIE | 7337438241 |
| 87 | 228 NE 152 ND STREET, CROSS CITY, FL 32628 | RESIDENTIAL | DIXIE | 10022423 |
| 88 | 269 NE 152 ND STREET, CROSS CITY, FL 32628 | RESIDENTIAL | DIXIE | 990004186 |
| 89 | 46 NE 157 TH STREET, CROSS CITY, FL 32628 | RESIDENTIAL | DIXIE | 4384863249 |
| 90 | 82 NE 162 ND STREET, CROSS CITY, FL 32628 | RESIDENTIAL | DIXIE | 5923623200 |

| | | | | |
|-----|---|-------------|-------|------------|
| 91 | 110 NE 162 STREET, CROSS CITY, FL 32628 | RESIDENTIAL | DIXIE | 10005484 |
| 92 | 126 NE 162ND STREET, CROSS CITY, FL 32628 | RESIDENTIAL | DIXIE | 2034848156 |
| 93 | 153 NE 162ND STREET, CROSS CITY, FL 32628 | RESIDENTIAL | DIXIE | 200072718 |
| 94 | 188 NE 162 ND STREET, CROSS CITY, FL 32628 | RESIDENTIAL | DIXIE | 10028294 |
| 95 | 200 NE 170TH STREET, CROSS CITY, FL 32628 | RESIDENTIAL | DIXIE | 10031620 |
| 96 | 216 NE 170TH STREET, CROSS CITY, FL 32628 | RESIDENTIAL | DIXIE | 2859844512 |
| 97 | 216 NE 170 TH STREET, CROSS CITY, FL 32628 | RESIDENTIAL | DIXIE | 7037984361 |
| 98 | 61 NE 176 TH AVENUE, CROSS CITY, FL 32628 | COMMERCIAL | DIXIE | 201009644 |
| 99 | 61 NE 176TH AVENUE, CROSS CITY, FL 32628 | COMMERCIAL | DIXIE | 201009628 |
| 100 | 76 NE 186TH AVENUE, CROSS CITY, FL 32628 | RESIDENTIAL | DIXIE | 950038307 |
| 101 | 150 NE 186 TH AVENUE, CROSS CITY, FL 32628 | RESIDENTIAL | DIXIE | 1423099611 |
| 102 | 15 NE 190TH AVENUE, CROSS CITY, FL 32628 | RESIDENTIAL | DIXIE | 990081556 |
| 103 | 33 NE 190TH AVENUE, CROSS CITY, FL 32628 | RESIDENTIAL | DIXIE | 200070712 |
| 104 | 651 NE 214 TH AVENUE, CROSS CITY, FL 32628 | RESIDENTIAL | DIXIE | 10033339 |
| 105 | 230 NE 217TH AVENUE, CROSS CITY, FL 32628 | RESIDENTIAL | DIXIE | 201046620 |
| 106 | 276 NE 217 TH AVENUE, CROSS CITY, FL 32628 | RESIDENTIAL | DIXIE | 10016409 |
| 107 | 276 NE 217 TH AVENUE, CROSS CITY, FL 32628 | RESIDENTIAL | DIXIE | 10010663 |
| 108 | 293 NE 217 TH AVENUE, CROSS CITY, FL 32628 | RESIDENTIAL | DIXIE | 3064084100 |
| 109 | 293 NE 217 AVENUE, CROSS CITY, FL 32628 | RESIDENTIAL | DIXIE | 960108215 |
| 120 | 325 NE 217 TH AVENUE, CROSS CITY, FL 32628 | RESIDENTIAL | DIXIE | 950014183 |
| 121 | 342 NE 217 TH AVENUE, CROSS CITY, FL 32628 | RESIDENTIAL | DIXIE | 10033591 |
| 122 | 104 NE 218TH AVENUE, CROSS CITY, FL 32628 | RESIDENTIAL | DIXIE | 207002379 |
| 123 | 305 NE 222ND AVENUE, CROSS CITY, FL 32628 | RESIDENTIAL | DIXIE | 10008255 |
| 124 | 40 NE 240 TH AVENUE, CROSS CITY, FL 32628 | RESIDENTIAL | DIXIE | 10021918 |
| 125 | 49 NE 240 TH AVENUE, CROSS CITY, FL 32628 | COMMERCIAL | DIXIE | 207014986 |
| 126 | 49 NE 240 TH AVENUE, CROSS CITY, FL 32628 | RESIDENTIAL | DIXIE | 4887063529 |
| 127 | 60 NE 240 TH AVENUE, CROSS CITY, FL 32628 | RESIDENTIAL | DIXIE | 10034025 |
| 128 | 88 NE 240 AVENUE, CROSS CITY, FL 32628 | RESIDENTIAL | DIXIE | 10007201 |
| 129 | 108 NE 240 TH AVENUE, CROSS CITY, FL 32628 | RESIDENTIAL | DIXIE | 10006834 |
| 130 | 761 SE 242 ND STREET, CROSS CITY, FL 32628 | RESIDENTIAL | DIXIE | 3794541809 |
| 131 | 104 NE 259 TH STREET, CROSS CITY, FL 32628 | RESIDENTIAL | DIXIE | 3557446642 |
| 132 | 104 NE 259 TH STREET, CROSS CITY, FL 32628 | RESIDENTIAL | DIXIE | 3557448473 |
| 133 | 190 NE 259 TH STREET, CROSS CITY, FL 32628 | RESIDENTIAL | DIXIE | 204011860 |
| 134 | 209 NE 259 th STREET, CROSS CITY, FL 32628 | RESIDENTIAL | DIXIE | 206092249 |
| 135 | 244 NE 259 th STREET, CROSS CITY, FL 32628 | RESIDENTIAL | DIXIE | 10028475 |
| 136 | 322 NE 259 TH STREET, CROSS CITY, FL 32628 | RESIDENTIAL | DIXIE | 5300170049 |
| 137 | 380 NE 259 TH STREET, CROSS CITY, FL 32628 | RESIDENTIAL | DIXIE | 5291988243 |
| 138 | 712 SE 259TH STREET, CROSS CITY, FL 32628 | RESIDENTIAL | DIXIE | 10002699 |
| 139 | 10 NE 277 TH STREET, CROSS CITY, FL 32628 | RESIDENTIAL | DIXIE | 7312074664 |
| 140 | 125 SE 277 TH STREET, CROSS CITY, FL 32628 | RESIDENTIAL | DIXIE | 4025036171 |
| 141 | 118 SE 277TH ST, CROSS CITY, FL 32628 | RESIDENTIAL | DIXIE | 10003015 |
| 142 | 188 SE 277 STREET, CROSS CITY, FL 32628 | RESIDENTIAL | DIXIE | 4197263405 |
| 143 | 120 NE 279TH STREET, CROSS CITY, FL 32628 | RESIDENTIAL | DIXIE | 532188901 |
| 144 | 482 SE 289 TH STREET, CROSS CITY, FL 32628 | RESIDENTIAL | DIXIE | 10020015 |
| 145 | 615 NE 289 TH STREET, CROSS CITY, FL 32628 | RESIDENTIAL | DIXIE | 205115140 |
| 146 | 100 SE 294TH STREET, CROSS CITY, FL 32628 | RESIDENTIAL | DIXIE | 10023983 |
| 147 | 219 SE 375TH STREET, CROSS CITY, FL 32628 | RESIDENTIAL | DIXIE | 205029697 |
| 148 | 19 SE 411 TH STREET, CROSS CITY, FL 32628 | RESIDENTIAL | DIXIE | 10029268 |
| 149 | 20 SE 411 TH STREET, CROSS CITY, FL 32628 | RESIDENTIAL | DIXIE | 10029744 |

| | | | | |
|-----|---|--------------------|-----------|------------|
| 150 | 40 SE 411TH STREET, CROSS CITY, FL 32628 | RESIDENTIAL | DIXIE | 203076773 |
| 151 | 60 SE 411 STREET, CROSS CITY, FL 32628 | RESIDENTIAL | DIXIE | 10019156 |
| 152 | 83 NE 411th STREET, CROSS CITY, FL 32628 | RESIDENTIAL | DIXIE | 10003742 |
| 153 | 124 SE 412 TH STREET, CROSS CITY, FL 32628 | RESIDENTIAL | DIXIE | 10031313 |
| 154 | INACTIVE | RESIDENTIAL | DIXIE | |
| 155 | 289 SE WARD STREET, CROSS CITY, FL 32628 | RESIDENTIAL | DIXIE | 980056717 |
| 156 | 156 NE 162ND STREET, CROSS CITY, FL 32628 | RESIDENTIAL | DIXIE | 936816107 |
| 157 | 103 SE 45TH AVENUE, CROSS CITY, FL 32628 | PUBLIC AUTHORITIES | DIXIE | 200012730 |
| 158 | 563 SE 289TH STREET, CROSS CITY, FL 32628 | RESIDENTIAL | DIXIE | 10050074 |
| 159 | 125 SE 277TH STREET, CROSS CITY, FL 32628 | RESIDENTIAL | DIXIE | 10001021 |
| 160 | GENERAL DELIVERY, CROSS CITY, FL 32628 | RESIDENTIAL | DIXIE | 205050099 |
| 161 | 6172 SE 55A HIGHWAY, CROSS CITY, FL 32628 | RESIDENTIAL | DIXIE | 201027018 |
| 162 | 6650 SE 75 TH AVENUE, NEWBERRY, FL 32669 | COMMERCIAL | GILCHRIST | 4155536222 |
| 163 | 6650 SE 75 TH AVENUE, NEWBERRY, FL 32669 | RESIDENTIAL | GILCHRIST | 4155813431 |
| 164 | 6779 SE 83RD COURT, NEWBERRY, FL 32669 | RESIDENTIAL | GILCHRIST | 10033331 |
| 165 | 6819 SE 83 RD COURT, NEWBERRY, FL 32669 | RESIDENTIAL | GILCHRIST | 10033326 |
| 166 | 6900 SE 83RD COURT, NEWBERRY, FL 32669 | RESIDENTIAL | GILCHRIST | 4944267089 |
| 167 | 6930 SE 83 RD COURT, NEWBERRY, FL 32669 | RESIDENTIAL | GILCHRIST | 10007695 |
| 168 | 6939 SE 83RD COURT, NEWBERRY, FL 32669 | RESIDENTIAL | GILCHRIST | 201007945 |
| 169 | 6869 SE 83RD COURT, NEWBERRY, FL 32669 | RESIDENTIAL | GILCHRIST | 937911477 |
| 170 | 6940 SE 83RD COURT, NEWBERRY, FL 32669 | RESIDENTIAL | GILCHRIST | 205027519 |
| 171 | 6949 SE 90 TH AVENUE, NEWBERRY, FL 32669 | RESIDENTIAL | GILCHRIST | 4153081684 |
| 172 | 1002 SW 9TH AVENUE, TRENTON, FL, 32693 | RESIDENTIAL | GILCHRIST | 207055948 |
| 173 | 1108 SW 9 TH AVENUE, TRENTON, FL, 32693 | RESIDENTIAL | GILCHRIST | 10028711 |
| 174 | 4740 SW SR 26, TRENTON, FL, 32693 | RESIDENTIAL | GILCHRIST | 202086484 |
| 175 | 7179 SE SR 26, TRENTON, FL, 32693 | COMMERCIAL | GILCHRIST | 4146908142 |
| 176 | 7179 SE SR 26, TRENTON, FL, 32693 | COMMERCIAL | GILCHRIST | 10008771 |
| 177 | 4659 SW 80TH STREET, TRENTON, FL, 32693 | COMMERCIAL | GILCHRIST | 10002007 |
| 178 | 720 SW 85TH PLACE, TRENTON, FL, 32693 | | | 990019226 |
| 179 | 7040 SW 85TH PLACE, TRENTON, FL, 32693 | RESIDENTIAL | GILCHRIST | 10004066 |
| 180 | 7049 SW 85TH PLACE, TRENTON, FL, 32693 | RESIDENTIAL | GILCHRIST | 1818970848 |
| 181 | 7180 SW 85TH PLACE, TRENTON, FL, 32693 | RESIDENTIAL | GILCHRIST | 10018680 |
| 182 | 7210 SW 85TH PLACE, TRENTON, FL, 32693 | RESIDENTIAL | GILCHRIST | 980086631 |
| 183 | 7280 SW 85TH PLACE, TRENTON, FL, 32693 | RESIDENTIAL | GILCHRIST | 10015098 |
| 184 | 7320 SW 85TH PLACE, TRENTON, FL, 32693 | RESIDENTIAL | GILCHRIST | 10015097 |
| 185 | 9239 S US HIGHWAY 129, TRENTON, FL, 32693 | PUBLIC AUTHORITIES | GILCHRIST | 207082884 |
| 186 | 9299 S US HIGHWAY 129, TRENTON, FL, 32693 | COMMERCIAL | GILCHRIST | 10031118 |
| 187 | 9419 S US HIGHWAY 129, TRENTON, FL, 32693 | RESIDENTIAL | GILCHRIST | 10020790 |
| 188 | 8169 SW CR 232, TRENTON, FL, 32693 | RESIDENTIAL | GILCHRIST | 1618360042 |
| 189 | 8169 SW CR 232, TRENTON, FL, 32693 | COMMERCIAL | GILCHRIST | 10011234 |
| 190 | 8180 SW CR 232, TRENTON, FL, 32693 | RESIDENTIAL | GILCHRIST | 10024056 |
| 191 | 8230 SW CR 232, TRENTON, FL, 32693 | RESIDENTIAL | GILCHRIST | 661311084 |
| 192 | 8260 SW CR 232, TRENTON, FL, 32693 | RESIDENTIAL | GILCHRIST | 10015043 |
| 193 | 8279 SW CR 232, TRENTON, FL, 32693 | RESIDENTIAL | GILCHRIST | 7790388768 |
| 194 | 8350 SW CR 232, TRENTON, FL, 32693 | RESIDENTIAL | GILCHRIST | 960110401 |
| 195 | 8499 SW CR 232, TRENTON, FL, 32693 | RESIDENTIAL | GILCHRIST | 5669624503 |
| 196 | 8369 SW CR 313, TRENTON, FL, 32693 | COMMERCIAL | GILCHRIST | 205027931 |
| 197 | 8379 SW CR 313, TRENTON, FL, 32693 | COMMERCIAL | GILCHRIST | 10011961 |

| | | | | |
|-----|--|-------------|-----------|-----------|
| 198 | 4949 SW SR 26, TRENTON, FL 32693 | COMMERCIAL | GILCHRIST | 10002266 |
| 199 | 2604 SOUTH MAIN STREET, TRENTON, FL, 32693 | COMMERCIAL | GILCHRIST | 10029575 |
| 200 | 5960 NE 137TH TERRACE, WILLISTON, FL 32696 | RESIDENTIAL | GILCHRIST | 203055017 |
| 201 | 17732 NW 90TH TERRACE, FANNING SPRINGS, FL 32693 | RESIDENTIAL | LEVY | 10014235 |
| 202 | 17731 NW 90TH TERRACE, FANNING SPRINGS, FL 32693 | RESIDENTIAL | LEVY | 10034857 |
| 203 | 17750 NW 90TH COURT, FANNING SPRINGS, FL 32693 | RESIDENTIAL | LEVY | 203057849 |
| 204 | 9250 NW 177TH LANE, FANNING SPRINGS, FL 32693 | RESIDENTIAL | LEVY | 10032440 |
| 205 | 9210 NW 177TH LANE, TRENTON, FL 32693 | RESIDENTIAL | LEVY | 206089401 |
| 206 | 9270 NW 177TH LANE, FANNING SPRINGS, FL 32693 | RESIDENTIAL | LEVY | 206045486 |
| 207 | 9290 SW 177TH LANE, TRENTON, FL 32693 | RESIDENTIAL | LEVY | 203034483 |
| 208 | 1005 NW 18TH AVENUE, CHIEFLAND, FL 32626 | RESIDENTIAL | LEVY | 10010854 |
| 209 | 9651 NW 70TH STREET, CHIEFLAND, FL 32693 | RESIDENTIAL | LEVY | 205010812 |
| 210 | 1708 NORTH YOUNG BLVD, CHIEFLAND, FL 32626 | COMMERCIAL | LEVY | 10030449 |
| 211 | 818 NW 17TH AVENUE, CHIEFLAND, FL 32626 | COMMERCIAL | LEVY | 582952065 |
| | | | | |

**WRITTEN DESCRIPTIONS OF THE
TERRITORIAL AREAS
SERVED IN
DIXIE, GILCHRIST, LEVY,
MARION & ALACHUA
COUNTIES**

Written Description of the Territorial Boundary Lines*

EXHIBIT D

| Map Page | County | Township/ Range | Section(s) | Description/Notes |
|----------|-----------|-----------------|------------------------------------|---|
| 1 | Dixie | T9S, R12E | 19, 20, 21, 28, 29, 30, 31, 32, 33 | The entire section is served by CFEF. No areas are served by DEF. |
| 2 | Gilchrist | T9S, R15E | 22, 23, 24, 25, 26, 27, 34 | The entire section is served by CFEF. No areas are served by DEF. |
| 2 | Gilchrist | T9S, R15E | 35 | CFEC serves west of SR 47. DEF serves east of SR 47. |
| 2 | Gilchrist | T9S, R15E | 36 | The entire section is served by DEF. No areas are served by CFEF. |
| 3 | Gilchrist | T9S, R16E | 19, 20, 21, 28, 29, 30 | The entire section is served by CFEF. No areas are served by DEF. |
| 3 | Gilchrist | T9S, R16E | 31, 32 | The entire section is served by DEF. No areas are served by CFEF. |
| 3 | Gilchrist | T9S, R16E | 33 | The entire section is served by CFEF. No areas are served by DEF. |
| 4 | Gilchrist | T9S, R16E | 22, 23, 24, 25, 36, 27, 34, 35 | The entire section is served by CFEF. No areas are served by DEF. |
| 4 | Gilchrist | T9S, R16E | 36 | The entire section is served by DEF. No areas are served by CFEF. |
| 5 | Alachua | T9S, R17E | 19, 20, 21 | This section is Not Part of this Agreement. |
| 5 | Alachua | T9S, R17E | 28, 29, 30 | CFEC serves the entire section except for the areas that are Not Part of this Agreement. |
| 5 | Alachua | T9S, R17E | 31, 32 | The entire section is served by CFEF. No areas are served by DEF. |
| 5 | Alachua | T9S, R17E | 33 | CFEC serves the entire section except for the areas that are Not Part of this Agreement. |
| 6 | Dixie | T10S, R11E | 1, 2, 3, 10, 11, 12, 13, 14, 15 | The entire section is served by CFEF. No areas are served by DEF. |
| 7 | Dixie | T10S, R12E | 4 | CFEC serves the northern half of the section except for the area served by DEF. DEF serves the southern half of the section except for the two parcels in the northwestern part of the southern section that are served by CFEC. DEF also serves seven parcels in the northeastern half of the section. |

If there are any discrepancies between Exhibit A and Exhibit D, then the territorial boundary maps in Exhibit A shall prevail.

Written Description of the Territorial Boundary Lines*

EXHIBIT D

| | | | | |
|---|-------|------------|--------------|--|
| 7 | Dixie | T10S, R12E | 5 | CFEC serves the northwestern corner of the section. CFEC also serves southeast of NE 50 th Street and north of NE 223 rd Avenue in the northeastern corner of the section. DEF serves the remainder of the section. |
| 7 | Dixie | T10S, R12E | 6 | CFEC serves north of US 19. DEF serves south of US 19. |
| 7 | Dixie | T10S, R12E | 7 | The entire section is served by DEF. No areas are served by CFEE. |
| 7 | Dixie | T10S, R12E | 8 | DEF serves the entire section except where CFEC serves adjacent to the eastern section line. CFEC serves east and west of SW 10 th Street adjacent to the eastern section line in the southeastern corner of the section. |
| 7 | Dixie | T10S, R12E | 9 | DEF serves the entire section except where CFEC serves in the southern half of the southern half of the section. CFEC serves ten parcels east of US 19 in the southwestern corner of the section. CFEC also served fourteen parcels in the southeastern corner of the section. |
| 7 | Dixie | T10S, R12E | 16 | CFEC serves the western half of the section. CFEC also serves the northeastern half of the section. DEF serves the southeastern half of the section. |
| 7 | Dixie | T10S, R12E | 17 | DEF serves the entire section except for the parcels in the northeastern corner of the section that are served by CFEC. |
| 7 | Dixie | T10S, R12E | 18 | The entire section is served by DEF. No areas are served by CFEE. |
| 8 | Dixie | T10S, R12E | 1 | The entire section is served by CFEE. No areas are served by DEF. |
| 8 | Dixie | T10S, R12E | 2, 3, 10, 11 | The entire section is served by DEF. No areas are served by CFEE. |
| 8 | Dixie | T10S, R12E | 12 | The entire section is served by CFEE. No areas are served by DEF. |
| 8 | Dixie | T10S, R12E | 13 | DEF serves the entire section except for the five parcels adjacent to the western section line that are served by CFEC. |

If there are any discrepancies between Exhibit A and Exhibit D, then the territorial boundary maps in Exhibit A shall prevail.

Written Description of the Territorial Boundary Lines*

EXHIBIT D

| | | | | |
|----|-----------|------------|----------------------|---|
| 8 | Dixie | T10S, R12E | 14 | DEF serves the entire section except for the fourteen parcels in the northwestern quarter of the section that are served by CFEC. |
| 8 | Dixie | T10S, R12E | 15 | DEF serves the northern half of the northern half of the section. DEF also serves the southern half of the section. CFEC serves the southern half of the northern half of the section. |
| 9 | Dixie | T10S, R13E | 4, 5, 6, 7, 8, 9, 16 | The entire section is served by CFEF. No areas are served by DEF. |
| 9 | Dixie | T10S, R13E | 17, 18 | CFEC serves north of US 19. DEF serves south of US 19. |
| 10 | Dixie | T10S, R13E | 1, 2, 3, 10, 11, 12 | The entire section is served by CFEF. No areas are served by DEF. |
| 10 | Dixie | T10S, R13E | 13 | CFEC serves the entire section that is north of the railroad line that is in Dixie county. CFEC also serves the entire section north of the railroad line that is in Gilchrist county, except for the parcel adjacent to the railroad line that is served by DEF. DEF also serves south of the railroad line in Dixie county. |
| 10 | Dixie | T10S, R13E | 14, 15 | The entire section is served by CFEF. No areas are served by DEF. |
| 11 | Gilchrist | T10S, R14E | 4, 5, 6, 7, 8, 9 | The entire section is served by CFEF. No areas are served by DEF. |
| 11 | Gilchrist | T10S, R14E | 16 | DEF serves one parcel adjacent to the western section line in the northern half of the section. DEF also serves five parcels adjacent to the eastern section line in the northern half of the section. DEF also serves the southern half of the section. CFEC serves eleven parcels in the northern half of the section. |
| 11 | Gilchrist | T10S, R14E | 17 | The entire section is served by DEF except for the five parcels in the northern half of the section that are served by CFEC. |
| 11 | Gilchrist | T10S, R14E | 18 | CFEC serves the northern half of the section. CFEC also serves the southeastern half of the section. DEF serves the southwestern half of the section. |
| 12 | Gilchrist | T10S, R14E | 1, 2, 3, 10, 11, 12 | The entire section is served by CFEF. No areas are served by DEF. |
| 12 | Gilchrist | T10S, R14E | 13, 14 | The entire section is served by DEF. No areas are served by CFEF. |

If there are any discrepancies between Exhibit A and Exhibit D, then the territorial boundary maps in Exhibit A shall prevail.

Written Description of the Territorial Boundary Lines*

EXHIBIT D

| | | | | |
|----|-----------|------------|--------------|---|
| 12 | Gilchrist | T10S, R14E | 13, 14 | The entire section is served by DEF except for the two parcels adjacent to the northern section line that are served by CFEC. |
| 13 | Gilchrist | T10S, R15E | 4, 5, 6, 7 8 | The entire section is served by CFEF. No areas are served by DEF. |
| 13 | Gilchrist | T10S, R15E | 9 | CFEC serves the northern half of the section as well as the northern half of the southern half of the section, except where DEF serves. DEF serves the southern half of the southern half of the section. DEF also serves south of SR 47. |
| 13 | Gilchrist | T10S, R15E | 16, 17, 18 | The entire section is served by DEF. No areas are served by CFEF. |
| 14 | Gilchrist | T10S, R15E | 1 | The entire section is served by DEF. No areas are served by CFEF. |
| 14 | Gilchrist | T10S, R15E | 2 | CFEC serves north of SR 47. DEF serves south of SR 47. |
| 14 | Gilchrist | T10S, R15E | 3 | CFEC serves north of SR 47. CFEC also serves three parcels south of SR 47. DEF serves four parcels south of SR 47. |
| 14 | Gilchrist | T10S, R15E | 10 | CFEC serves north of SR 47 as well as one parcel adjacent to the south side of SR 47. DEF serves the entire section except where CFEC serves. |
| 14 | Gilchrist | T10S, R15E | 11, 12 | The entire section is served by DEF. No areas are served by CFEF. |
| 14 | Gilchrist | T10S, R15E | 13 | CFEC serves four parcels in the southern half of the section. DEF serves the entire section except where CFEC serves. |
| 14 | Gilchrist | T10S, R15E | 14, 15 | The entire section is served by DEF. No areas are served by CFEF. |
| 15 | Gilchrist | T10S, R16E | 4 | The entire section is served by CFEF. No areas are served by DEF. |
| 15 | Gilchrist | T10S, R16E | 5 | The entire section is served by DEF. No areas are served by CFEF. |

If there are any discrepancies between Exhibit A and Exhibit D, then the territorial boundary maps in Exhibit A shall prevail.

Written Description of the Territorial Boundary Lines*

EXHIBIT D

| | | | | |
|----|-----------|------------|----------------|--|
| 15 | Gilchrist | T10S, R16E | 6 | The entire section is served by DEF except for the one parcel that is served by CFEC. |
| 15 | Gilchrist | T10S, R16E | 7 | The entire section is served by DEF. No areas are served by CFEC. |
| 15 | Gilchrist | T10S, R16E | 8 | The entire section is served by DEF except for the three parcels adjacent to the north-eastern section line and the two parcels adjacent to the south-western that are served by CFEC. |
| 15 | Gilchrist | T10S, R16E | 16, 17 | The entire section is served by CFEC. No areas are served by DEF. |
| 15 | Gilchrist | T10S, R16E | 18 | The entire section is served by DEF. No areas are served by CFEC. |
| 16 | Gilchrist | T10S, R16E | 1 | The entire section is served by DEF except for the two parcels in the southeast corner that are served by CFEC. |
| 16 | Gilchrist | T10S, R16E | 2 | CFEC serves the entire section except for the large parcel in the southwestern quarter of the section that is served by DEF. |
| 16 | Gilchrist | T10S, R16E | 3 | The entire section is served by CFEC. No areas are served by DEF. |
| 16 | Gilchrist | T10S, R16E | 10 | CFEC serves north of SR 26. CFEC also serves one parcel south of SR 26. DEF serves south of SR 26 except for the parcel served by CFEC. |
| 16 | Gilchrist | T10S, R16E | 11 | DEF serves the northern half of the section. CFEC serves the southern half of the section. |
| 16 | Gilchrist | T10S, R16E | 12, 13, 14, 15 | The entire section is served by CFEC. No areas are served by DEF. |
| 17 | Alachua | T10S, R17E | 4 | This section is Not Part of this Agreement. |
| 17 | Alachua | T10S, R17E | 5, 6, 7 | CFEC serves the entire section except for the areas that are Not Part of this Agreement. |
| 17 | Alachua | T10S, R17E | 8 | The entire section is served by CFEC. No areas are served by DEF. |

If there are any discrepancies between Exhibit A and Exhibit D, then the territorial boundary maps in Exhibit A shall prevail.

Written Description of the Territorial Boundary Lines*

EXHIBIT D

| | | | | |
|----|---------|------------|------------------------|---|
| 17 | Alachua | T10S, R17E | 9 | CFEC serves the entire section except for the areas that are Not Part of this Agreement. |
| 17 | Alachua | T10S, R17E | 16, 17, 18 | This section is Not Part of this Agreement. |
| 18 | Dixie | T10S, R12E | 19, 20 | The entire section is served by DEF. No areas are served by CFEC. |
| 18 | Dixie | T10S, R12E | 21 | CFEC serves the western half of the section. DEF serves the eastern half of the section. |
| 18 | Dixie | T10S, R12E | 28 | The entire section is served by CFEC. No areas are served by DEF. |
| 18 | Dixie | T10S, R12E | 29 | DEF serves the entire section except for the area adjacent to the eastern section line that is served by CFEC. |
| 18 | Dixie | T10S, R12E | 30 | The entire section is served by DEF. No areas are served by CFEC. |
| 18 | Dixie | T10S, R12E | 31, 32, 33 | The entire section is served by CFEC. No areas are served by DEF. |
| 19 | Dixie | T10S, R12E | 22, 23 | The entire section is served by DEF. No areas are served by CFEC. |
| 19 | Dixie | T10S, R12E | 24 | DEF serves the entire section except for the two parcels in the southwestern quarter that are served by CFEC. |
| 19 | Dixie | T10S, R12E | 25, 26, 27, 34, 35, 36 | The entire section is served by CFEC. No areas are served by DEF. |
| 20 | Dixie | T10S, R13E | 19 | DEF serves the northern half of the section. CFEC serves the southern half of the section and one parcel in the northeastern half of the section. |
| 20 | Dixie | T10S, R13E | 20 | CFEC serves north of US 19. CFEC also serves five parcels in the northern half of the section and one large parcel that is both the northern and southern halves of the section. DEF serves the northern half of the section except for the area north of US 19 and the railroad line that is served by CFEC. |

If there are any discrepancies between Exhibit A and Exhibit D, then the territorial boundary maps in Exhibit A shall prevail.

Written Description of the Territorial Boundary Lines*

EXHIBIT D

| | | | | |
|----|-------|------------|------------------------|---|
| 20 | Dixie | T10S, R13E | 21 | CFEC serves north of US 19. CFEC also serves the southern half of the section. DEF serves the northern half of the section south of US 19. |
| 20 | Dixie | T10S, R13E | 28, 29, 30, 31, 32, 33 | The entire section is served by CFEF. No areas are served by DEF. |
| 21 | Dixie | T10S, R13E | 22 | CFEC serves north of the railroad line. CFEC also serves the southern half of the northern half of the section. CFEC also serves the southern half of the section. DEF serves the parcels adjacent to the northern side of SR 19 and south of the railroad line. DEF also serves the parcels adjacent to the south side of SR 19. |
| 21 | Dixie | T10S, R13E | 23, 24 | CFEC serves north of the railroad line. DEF serves the remainder of the section. |
| 21 | Dixie | T10S, R13E | 25 | DEF serves the northern half of the section and eight parcels in the southern half of the section. CFEC serves the southern half of the section. CFEC also serves three parcels adjacent to the western section line in the northern half of the section. |
| 21 | Dixie | T10S, R13E | 26 | DEF serves the northern half of the section. CFEC serves the southern half of the section. |
| 21 | Dixie | T10S, R13E | 27, 34, 35, 36 | The entire section is served by CFEF. No areas are served by DEF. |
| 22 | Levy | T10S, R14E | 19, 20, 21 | The entire section is served by DEF. No areas are served by CFEF. |
| 22 | Levy | T10S, R14E | 28 | DEF serves the northern half of the section. DEF also serves one parcel south of the railroad line. CFEC serves the southern half of the section. |
| 22 | Levy | T10S, R14E | 29 | DEF serves west of the railroad line. DEF also serves @twenty-six parcels adjacent to the eastern side of the railroad line in the eastern half of the section. CFEC serves @sixteen parcels east of the railroad line. |
| 22 | Levy | T10S, R14E | 30 | DEF serves the entire section except for the two parcels in the southwestern corner of the section that are served by CFEC. |
| 22 | Levy | T10S, R14E | 31 | DEF serves the northern half of the section that is within Dixie county. DEF also serves the northern half as well as the northern half of the southern half in Levy county. CFEC serves the southern half of the northern half as well as the southern half of the section that is in Dixie county. CFEC also serves the southern half of the southern half of the section that is in Levy county. |

If there are any discrepancies between Exhibit A and Exhibit D, then the territorial boundary maps in Exhibit A shall prevail.

Written Description of the Territorial Boundary Lines*

EXHIBIT D

| | | | | |
|----|-----------|------------|----------------|---|
| 22 | Levy | T10S, R14E | 32 | DEF serves the northern half of the section. DEF also serves the northern half of the southern half of the section. CFEC serves the southern half of the southern section. |
| 22 | Levy | T10S, R14E | 33 | DEF serves west of the railroad line except for the five parcels in the southwestern quarter of the section that are served by CFEC. CFEC also serves the entire section east of the railroad line. |
| 23 | Levy | T10S, R14E | 22 | The entire section is served by DEF. No areas are served by CFEF. |
| 23 | Levy | T10S, R14E | 23, 24, 25, 26 | The entire section is served by CFEF. No areas are served by DEF. |
| 23 | Levy | T10S, R14E | 27 | DEF serves the western half of the section. DEF also serves two parcels adjacent to the northern section line in the eastern half of the section. CFEC serves the western half of the section except for the two parcels which are served by DEF. |
| 23 | Levy | T10S, R14E | 34, 35, 36 | The entire section is served by CFEF. No areas are served by DEF. |
| 24 | Gilchrist | T10S, R15E | 19 | DEF serves two parcels in the northern half of the section. CFEC serves the remainder of the section. |
| 24 | Gilchrist | T10S, R15E | 20 | CFEC serves the western half of the section. DEF serves the eastern half of the section. |
| 24 | Gilchrist | T10S, R15E | 21 | DEF serves the northern half of the section. DEF also serves the southwestern half of the section. CFEC serves the southern half of the section except for the area served by DEF. CFEC also serves one parcel in the northern half of the section. |
| 24 | Gilchrist | T10S, R15E | 28 | DEF serves the northwestern half of the section. DEF also serves five parcels adjacent to the western section line that are served by DEF. CFEC serves the entire section except for where DEF serves. |
| 24 | Gilchrist | T10S, R15E | 29 | CFEC serves the western half of the section. CFEC also serves the western half of the northeastern half of the section. DEF serves the eastern half of the northeastern half of the section. DEF also serves the southeastern half of the section. |
| 24 | Gilchrist | T10S, R15E | 30, 31 | The entire section is served by CFEF. No areas are served by DEF. |

If there are any discrepancies between Exhibit A and Exhibit D, then the territorial boundary maps in Exhibit A shall prevail.

Written Description of the Territorial Boundary Lines*

EXHIBIT D

| | | | | |
|----|-----------|------------|------------------------------------|--|
| 24 | Gilchrist | T10S, R15E | 32 | CFEC serves the western half of the section as well as one parcel adjacent to the northern section line in the eastern half of the section. DEF serves the eastern half of the section except for the one parcel that is served by CFEC. |
| 24 | Gilchrist | T10S, R15E | 33 | DEF serves the western half of the section except for one parcel that is served by CFEC adjacent to the northern section line. CFEC serves the eastern half of the section. |
| 25 | Gilchrist | T10S, R15E | 22 | DEF serves the northern half of the section. CFEC serves the southern half of the section. |
| 25 | Gilchrist | T10S, R15E | 23, 24, 25, 26, 27, 34, 35, 36 | The entire section is served by CFEF. No areas are served by DEF. |
| 26 | Gilchrist | T10S, R16E | 19, 20, 21, 28, 29, 30, 31, 32, 33 | The entire section is served by CFEF. No areas are served by DEF. |
| 27 | Levy | T11S, R14E | 4 | CFEC serves the entire section except for the thirteen parcels adjacent to the west side of the railroad line that are served by DEF. |
| 27 | Levy | T11S, R14E | 5, 6, 7, 8, 9 | The entire section is served by CFEF. No areas are served by DEF. |
| 27 | Levy | T11S, R14E | 16 | CFEC serves the entire section except for the parcels adjacent to the north and south side of NW 136 th Street that are served by DEF, as well as the parcels in the southeastern portion of the section that are also served by DEF. |
| 27 | Levy | T11S, R14E | 17, 18 | The entire section is served by CFEF. No areas are served by DEF. |
| 28 | Levy | T11S, R14E | 1, 2 | The entire section is served by CFEF. No areas are served by DEF. |
| 28 | Levy | T11S, R14E | 3 | CFEC serves the entire section except for the parcels in the southwestern corner of the section, south of the railroad line that are served by DEF. |
| 28 | Levy | T11S, R14E | 10 | CFEC serves the entire section except for the two parcels south of the railroad line in the northwestern quarter of the section that are served by DEF. |
| 28 | Levy | T11S, R14E | 11, 12, 13 | The entire section is served by CFEF. No areas are served by DEF. |

If there are any discrepancies between Exhibit A and Exhibit D, then the territorial boundary maps in Exhibit A shall prevail.

Written Description of the Territorial Boundary Lines*

EXHIBIT D

| | | | | |
|----|------|------------|---------------------------------|---|
| 28 | Levy | T11S, R14E | 14 | CFEC serves the entire section except for the one parcel in the southwestern corner of the section, south of the railroad line that is served by DEF. |
| 28 | Levy | T11S, R14E | 15 | DEF serves the entire section except for one parcel in the northwestern corner of the section that is served by CFEC. |
| 29 | Levy | T11S, R15E | 4 | DEF serves the western half of the section except for three parcels that are served by CFEC. CFEC serves the eastern half of the section as well as three parcels in the western half. |
| 29 | Levy | T11S, R15E | 5 | CFEC serves the western half of the section. DEF serves the eastern half of the section. |
| 29 | Levy | T11S, R15E | 6, 7 | The entire section is served by CFEF. No areas are served by DEF. |
| 29 | Levy | T11S, R15E | 8 | CFEC serves the western half of the section. DEF serves the eastern half of the section. |
| 29 | Levy | T11S, R15E | 9 | DEF serves the western half of the section. DEF also serves one parcel in the southern half of the southwestern half of the section. CFEC serves the eastern half of the section except for the parcel adjacent to the southwestern section line that is served by DEF. |
| 29 | Levy | T11S, R15E | 16 | DEF serves the western half of the section. DEF also serves one parcel in the northern half of the northeastern half of the section. CFEC serves the eastern half of the section except for the parcel adjacent to the northeastern section line that is served by DEF. |
| 29 | Levy | T11S, R15E | 17 | CFEC serves the western half of the section. DEF serves the eastern half of the section. |
| 29 | Levy | T11S, R15E | 18 | The entire section is served by CFEF. No areas are served by DEF. |
| 30 | Levy | T11S, R15E | 1, 2, 3, 10, 11, 12, 13, 14, 15 | The entire section is served by CFEF. No areas are served by DEF. |
| 31 | Levy | T11S, R14E | 22 | CFEC serves the entire section except for the two parcels in the northeastern corner of the section that are served by DEF. |
| 31 | Levy | T11S, R14E | 23 | DEF serves four parcels south of and adjacent to the railroad line in the western half of the section. CFEC serves the remainder of the section. |

If there are any discrepancies between Exhibit A and Exhibit D, then the territorial boundary maps in Exhibit A shall prevail.

Written Description of the Territorial Boundary Lines*

EXHIBIT D

| | | | | |
|----|------|------------|------------|---|
| 31 | Levy | T11S, R14E | 24 | The entire section is served by CFEF. No areas are served by DEF. |
| 31 | Levy | T11S, R14E | 25 | DEF serves @fifty parcels west of the railroad line as well as @sixteen parcels west of US 27 in the southwestern half of the section. DEF also serves one parcel adjacent to the west side of US 19. DEF also serves three parcels adjacent to the east side of US 19. CFEC serves the remainder of the section. |
| 31 | Levy | T11S, R14E | 26 | CFEC serves the entire section except for the twenty-one parcels adjacent to the eastern section line that are served by DEF. |
| 31 | Levy | T11S, R14E | 27, 34, 35 | The entire section is served by CFEF. No areas are served by DEF. |
| 31 | Levy | T11S, R14E | 36 | CFEC serves the entire section west of the railroad line except for the @thirty parcels in the southeastern half south of the railroad line that are served by DEF. CFEC also serves seven parcels east of the railroad line. DEF serves the entire section east of the railroad line except for the parcels that are served by CFEC. |
| 32 | Levy | T11S, R15E | 19 | The entire section is served by CFEF. No areas are served by DEF. |
| 32 | Levy | T11S, R15E | 20 | DEF serves seven parcels in the eastern half of the section. CFEC serves the western half of the section. |
| 32 | Levy | T11S, R15E | 21 | DEF serves the large parcel adjacent to the western and northern section line. CFEC serves the remainder of the section. |
| 32 | Levy | T11S, R15E | 28 | DEF serves the western half of the western section. CFEC serves the eastern half of the western half of the section. CFEC also serves the eastern half of the section. |
| 32 | Levy | T11S, R15E | 29 | CFEC serves the entire section except for the southeastern corner of the section that is served by DEF. |
| 32 | Levy | T11S, R15E | 30 | The entire section is served by CFEF. No areas are served by DEF. |
| 32 | Levy | T11S, R15E | 31 | DEF serves south of US 27. DEF also serves two parcels in the southeastern corner of the section. CFEC serves north of US 27 except for the two parcels served by DEF. |
| 32 | Levy | T11S, R15E | 32 | DEF serves the southern half of the southern half of the section. DEF also serves the eastern half of the eastern half of the section. CFEC serves the western half except where DEF serves along the southern |

If there are any discrepancies between Exhibit A and Exhibit D, then the territorial boundary maps in Exhibit A shall prevail.

Written Description of the Territorial Boundary Lines*

EXHIBIT D

| | | | | |
|----|---------|------------|------------------------------|--|
| | | | | section line. CFEC also serves the western half of the eastern half of the section except where DEF serves along the eastern section line. |
| 32 | Levy | T11S, R15E | 33 | CFEC serves the entire section except for the two parcels adjacent to the western section line that are served by DEF. |
| 33 | Levy | T12S, R14E | 1 | DEF serves north of US 19. DEF also serves seven parcels adjacent to the south side of US 19 in the northeastern corner of the section. CFEC serves the remainder of the section except where DEF serves in the northeastern quarter of the section. |
| 33 | Levy | T12S, R14E | 2, 3, 10, 11, 12, 13, 14, 15 | The entire section is served by CFEC. No areas are served by DEF. |
| 34 | Levy | T12S, R15E | 4 | The entire section is served by CFEC. No areas are served by DEF. |
| 34 | Levy | T12S, R15E | 5 | DEF serves the northern half of the section except for the two split parcels and the single parcel that is served by CFEC. CFEC also serves the southern half of the section. |
| 34 | Levy | T12S, R15E | 6, 7, 8, 9, 16, 17, 18 | The entire section is served by CFEC. No areas are served by DEF. |
| 35 | Alachua | T11S, R17E | 1, 2, 3, 10, 11, 12 | This section is Not Part of this Agreement. |
| 35 | Alachua | T11S, R17E | 13, 14, 15 | The entire section is served by CFEC. No areas are served by DEF. |
| 36 | Alachua | T11S, R18E | 4 | This section is Not Part of this Agreement. |
| 36 | Alachua | T11S, R18E | 5 | DEF serves east of US 27. The remainder of the section is Not Part of this Agreement. |
| 36 | Alachua | T11S, R18E | 6 | This section is Not Part of this Agreement. |
| 36 | Alachua | T11S, R18E | 7 | The entire section is served by DEF. No areas are served by CFEC. |

If there are any discrepancies between Exhibit A and Exhibit D, then the territorial boundary maps in Exhibit A shall prevail.

Written Description of the Territorial Boundary Lines*

EXHIBIT D

| | | | | |
|----|---------|------------|----------------|---|
| 36 | Alachua | T11S, R18E | 8, 9, 16 | DEF serves the entire section that is part of this Agreement. |
| 36 | Alachua | T11S, R18E | 17, 18 | The entire section is served by DEF. No areas are served by CFEF. |
| 37 | Levy | T11S, R17E | 22, 23 | The entire section is served by CFEF. No areas are served by DEF. |
| 37 | Levy | T11S, R17E | 24 | CFEC serves the northern half of the section. DEF serves the southern half of the section. |
| 37 | Levy | T11S, R17E | 25 | The entire section is served by DEF. No areas are served by CFEF. |
| 37 | Levy | T11S, R17E | 26 | CFEC serves north of SR 24 except for the eleven parcels that are adjacent to the north side of SR 24 that are served by DEF. CFEC also serves eight parcels adjacent to the south side of SR 24. DEF serves eleven parcels on the north side of SR 24 as well as three parcels on the south side of SR 24. |
| 37 | Levy | T11S, R17E | 27, 34, 35, 36 | The entire section is served by CFEF. No areas are served by DEF. |
| 38 | Alachua | T11S, R18E | 19 | The entire section is served by DEF. No areas are served by CFEF. |
| 38 | Alachua | T11S, R18E | 20 | This section is Not Part of this Agreement. |
| 38 | Alachua | T11S, R18E | 21 | DEF serves all areas that are Part of this Agreement. |
| 38 | Alachua | T11S, R18E | 28, 29 | This section is Not Part of this Agreement. |
| 38 | Alachua | T11S, R18E | 30, 31, 32 | The entire section is served by CFEF. No areas are served by DEF. |
| 38 | Alachua | T11S, R18E | 33 | This section is Not Part of this Agreement. |

If there are any discrepancies between Exhibit A and Exhibit D, then the territorial boundary maps in Exhibit A shall prevail.

Written Description of the Territorial Boundary Lines*

EXHIBIT D

| | | | | |
|----|---------|------------|----------------|---|
| 39 | Alachua | T11S, R18E | 22 | DEF serves all areas that are Part of this Agreement. This is an irregular section. |
| 39 | Alachua | T11S, R18E | 23, 24, 25, 26 | This section is Not Part of this Agreement. |
| 39 | Alachua | T11S, R18E | 27, 34 | DEF serves all areas that are Part of this Agreement. This is an irregular section. |
| 39 | Alachua | T11S, R18E | 35 | DEF serves all areas that are Part of this Agreement. |
| 39 | Alachua | T11S, R18E | 36 | This section is Not Part of this Agreement. |
| 40 | Alachua | T12S, R17E | 4, 5, 6 | The entire section is served by CFEF. No areas are served by DEF. |
| 40 | Alachua | T12S, R17E | 7 | CFEC serves the entire section except for the parcels in the southeastern quarter that are served by DEF. DEF serves @twenty-seven parcels in the southeastern quarter of the section. |
| 40 | Alachua | T12S, R17E | 8 | CFEC serves north of SR 24 except for the eight parcels north of SR 24 that are served by DEF. DEF serves @fifty parcels (some partial parcels) in the southwestern quarter of the section, south of SR 24. CFEC serves the remainder of the section. |
| 40 | Alachua | T12S, R17E | 9 | The entire section is served by CFEF. No areas are served by DEF. |
| 40 | Alachua | T12S, R17E | 16 | CFEC serves the northern half of the section. CFEC also serves three parcels north of US 27. CFEC also serves eight parcels south of US 27. DEF serves the southern section except for the parcels that are served by CFEC. |
| 40 | Alachua | T12S, R17E | 17 | DEF serves the northwestern quarter of the section except for the @ eighteen parcels adjacent to the west side of Pine Street that are served by CFEC. DEF also serves the southwestern quarter except for the @ eleven parcels that are served by CFEC. CFEC serves the northeastern half of the section except where DEF serves. DEF serves seven parcels in the northeastern half of the section. CFEC serves the southeastern half of the section except for the eight parcels north of US 27 that are served by DEF. |

If there are any discrepancies between Exhibit A and Exhibit D, then the territorial boundary maps in Exhibit A shall prevail.

Written Description of the Territorial Boundary Lines*

EXHIBIT D

| | | | | |
|----|---------|------------|------------------------------|--|
| 40 | Alachua | T12S, R17E | 18 | CFEC serves the entire section except for the @nineteen parcels in the northeastern quarter of the section that are served by DEF. |
| 41 | Levy | T12S, R17E | 1, 2, 3, 10, 11, 12, 13, 14 | The entire section is served by CFEF. No areas are served by DEF. |
| 41 | Levy | T12S, R17E | 15 | CFEC serves the entire section except for the @seventeen parcels adjacent to the southern section line that are served by DEF. |
| 42 | Levy | T12S, R18E | 4, 5, 6, 7, 8, 9, 16, 17, 18 | The entire section is served by CFEF. No areas are served by DEF. |
| 43 | Levy | T12S, R18E | 1, 2 | DEF serves all areas that are Part of this Agreement. |
| 43 | Levy | T12S, R18E | 3 | CFEC serves the entire section except for one parcel in the northeast corner of the section that is served by DEF. This is an irregular section. |
| 43 | Levy | T12S, R18E | 10 | The entire section is served by CFEF. No areas are served by DEF. This is an irregular section. |
| 43 | Levy | T12S, R18E | 11 | DEF serves the entire section except for the six parcels adjacent to the southern section line that are served by CFEC. |
| 43 | Levy | T12S, R18E | 12, 13 | DEF serves all areas that are Part of this Agreement. |
| 43 | Levy | T12S, R18E | 14 | CFEC serves the entire section except for one parcel in the northeastern corner of the section that is served by DEF. |
| 43 | Levy | T12S, R18E | 15 | The entire section is served by CFEF. No areas are served by DEF. This is an irregular section. |
| 44 | Levy | T12S, R17E | 19, 20, | The entire section is served by CFEF. No areas are served by DEF. |
| 44 | Levy | T12S, R17E | 21 | CFEC serves south of US 27. DEF serves north of US 27. |
| 44 | Levy | T12S, R17E | 28, 29, 30, 31, 32, 33 | The entire section is served by CFEF. No areas are served by DEF. |

If there are any discrepancies between Exhibit A and Exhibit D, then the territorial boundary maps in Exhibit A shall prevail.

Written Description of the Territorial Boundary Lines*

EXHIBIT D

| | | | | |
|----|------|------------|------------------------|--|
| 45 | Levy | T12S, R17E | 22 | DEF serves the northwestern quarter of the section, north of US 27. DEF also serves two parcels adjacent to the north side of US 27 in the northeastern quarter of the section. CFEC serves south of US 27 and the northeastern quarter of the section. |
| 45 | Levy | T12S, R17E | 23 | CFEC serves the entire section except for the parcels adjacent to the north side of US 27 which are served by DEF. |
| 45 | Levy | T12S, R17E | 24 | CFEC serves the northern half of the section. CFEC also serves the northern half of the southern half of the section. DEF serves the southern half of the southern half of the section. |
| 45 | Levy | T12S, R17E | 25, 26, 27, 34, 35, 36 | The entire section is served by CFEF. No areas are served by DEF. |
| 46 | Levy | T12S, R18E | 19 | CFEC serves the northern half of the section. CFEC also serves the northern half of the southern half of the section. DEF serves the southern half of the southern half of the section. |
| 46 | Levy | T12S, R18E | 20 | CFEC serves the northern half of the section except for the three parcels that are served by DEF. DEF serves the southern half of the section except for the five parcels that are served by CFEC. |
| 46 | Levy | T12S, R18E | 21 | CFEC serves the western half of the section except for the five parcels adjacent to the southern section line that are served by DEF. DEF serves the eastern half except for the two parcels in the northwestern half of the western half that are served by CFEC. |
| 46 | Levy | T12S, R18E | 28 | CFEC serves the entire section except for the eleven parcels in the northern half of the section that are served by DEF. |
| 46 | Levy | T12S, R18E | 29 | CFEC serves the entire section except for the five parcels in the northern half of the section that are served by DEF. |
| 46 | Levy | T12S, R18E | 30 | CFEC serves the entire section except for the fourteen parcels in the northern half of the section that are served by DEF. |
| 46 | Levy | T12S, R18E | 31, 32, 33 | The entire section is served by CFEF. No areas are served by DEF. |
| 47 | Levy | T12S, R18E | 22 | CFEC serves the northern half of the section except for the two parcels that are served by DEF. DEF serves the southern half of the section except for the four parcels that are served by CFEC. This is an irregular section. |

If there are any discrepancies between Exhibit A and Exhibit D, then the territorial boundary maps in Exhibit A shall prevail.

Written Description of the Territorial Boundary Lines*

EXHIBIT D

| | | | | |
|----|------|------------|---------------|---|
| 47 | Levy | T12S, R18E | 23 | The entire section is served by CFEF. No areas are served by DEF. This is an irregular section. |
| 47 | Levy | T12S, R18E | 24 | DEF serves the northern half of the section. CFEC serves the southern half of the section except for the parcel adjacent to the eastern section line that is served by DEF. This is an irregular section. |
| 47 | Levy | T12S, R18E | 25 | CFEC serves five parcels in the northern half of the northern half of the section. CFEC also serves fifteen parcels in the southern half of the southern half of the section. DEF serves sixteen parcels in the middle and eastern portions of the section. |
| 47 | Levy | T12S, R18E | 26 | CFEC serves eight parcels in the northern half of the northern half of the section. CFEC also serves three parcels in the southern half of the southern half of the section. DEF serves the remainder of the section. |
| 47 | Levy | T12S, R18E | 27 | DEF serves seventeen parcels in the northern half of the section. CFEC serves the remainder of the section. |
| 47 | Levy | T12S, R18E | 34, 35 | The entire section is served by CFEF. No areas are served by DEF. |
| 47 | Levy | T12S, R18E | 36 | CFEC serves all areas that are Part of this Agreement. |
| 48 | Levy | T12S, R19E | 19 | DEF serves all areas that are Part of this Agreement. This is an irregular section. |
| 48 | Levy | T12S, R19E | 20, 21, 28 | This section is Not Part of this Agreement. This is an irregular section. |
| 48 | Levy | T12S, R19E | 29, 30, 31 | DEF serves all areas that are Part of this Agreement. |
| 48 | Levy | T12S, R19E | 32, 33 | This section is Not Part of this Agreement. |
| 49 | Levy | T13S, R18E | 4, 5, 6, 7, 8 | The entire section is served by CFEF. No areas are served by DEF. |
| 49 | Levy | T13S, R18E | 9 | The entire section is served by DEF. No areas are served by CFEF. |

If there are any discrepancies between Exhibit A and Exhibit D, then the territorial boundary maps in Exhibit A shall prevail.

Written Description of the Territorial Boundary Lines*

EXHIBIT D

| | | | | |
|----|------|------------|------------------------|--|
| 49 | Levy | T13S, R18E | 16 | CFEC serves @ninety-nine parcels in the northwestern quarter of the section. DEF serves the remainder of the section. |
| 49 | Levy | T13S, R18E | 17, 18 | The entire section is served by CFEF. No areas are served by DEF. |
| 50 | Levy | T13S, R18E | 1 | CFEC serves all areas that are Part of this Agreement. |
| 50 | Levy | T13S, R18E | 2, 3 | The entire section is served by CFEF. No areas are served by DEF. |
| 50 | Levy | T13S, R18E | 10 | DEF serves the entire section except for the three parcels north of SR 121 that are served by CFEC. CFEC also serves one parcel adjacent to the eastern section line in the eastern half of the section. |
| 50 | Levy | T13S, R18E | 11, 12, 13, 14 | The entire section is served by CFEF. No areas are served by DEF. |
| 50 | Levy | T13S, R18E | 15 | DEF serves the western half of the section as well as three parcels in the eastern half. CFEC serves the eastern half of the section except for the three parcels that are served by DEF. |
| 51 | Levy | T13S, R17E | 22, 23, 24, 25, 26, 27 | The entire section is served by CFEF. No areas are served by DEF. |
| 51 | Levy | T13S, R17E | 34 | CFEC serves west of SE County Road 337. DEF serves east of SE County Road 337. |
| 51 | Levy | T13S, R17E | 35 | The entire section is served by DEF except for the parcel adjacent to the northern section line that is served by CFEC. |
| 51 | Levy | T13S, R17E | 36 | The entire section is served by DEF. No areas are served by CFEF. |
| 52 | Levy | T13S, R18E | 19 | The entire section is served by CFEF. No areas are served by DEF. |
| 52 | Levy | T13S, R18E | 20 | CFEC serves the western half of the section except for the two parcels adjacent to the southern section line that are served by DEF. DEF also serves the eastern half of the section. |
| 52 | Levy | T13S, R18E | 21, 28, 29 | The entire section is served by DEF. No areas are served by CFEF. |

If there are any discrepancies between Exhibit A and Exhibit D, then the territorial boundary maps in Exhibit A shall prevail.

Written Description of the Territorial Boundary Lines*

EXHIBIT D

| | | | | |
|----|------|------------|---------------------------------|---|
| 52 | Levy | T13S, R18E | 30, 31 | The entire section is served by CFEF. No areas are served by DEF. |
| 52 | Levy | T13S, R18E | 32 | The entire section is served by DEF. No areas are served by CFEF. |
| 52 | Levy | T13S, R18E | 33 | DEF serves all areas that are Part of this Agreement. |
| 53 | Levy | T13S, R18E | 22 | CFEC serves the northern half of the northern half of the section except for the seven parcels that are adjacent to the western section line that are served by DEF. CFEC also serves all of the parcels adjacent to the eastern section line. The remainder of the section is served by DEF. |
| 53 | Levy | T13S, R18E | 23, 24 | The entire section is served by CFEF. No areas are served by DEF. |
| 53 | Levy | T13S, R18E | 25, 26 | This section is Not Part of this Agreement. |
| 53 | Levy | T13S, R18E | 27 | DEF serves all areas that are Part of this Agreement. |
| 53 | Levy | T13S, R18E | 34, 35, 36 | This section is Not Part of this Agreement. |
| 54 | Levy | T14S, R17E | 4, 5, 6, 7, 8, 9 | The entire section is served by CFEF. No areas are served by DEF. |
| 54 | Levy | T14S, R17E | 16 | The entire section is served by DEF. No areas are served by CFEF. |
| 54 | Levy | T14S, R17E | 17, 18 | The entire section is served by CFEF. No areas are served by DEF. |
| 55 | Levy | T14S, R17E | 1, 2, 3, 10, 11, 12, 13, 14, 15 | The entire section is served by DEF. No areas are served by CFEF. |
| 56 | Levy | T14S, R18E | 4 | DEF serves all areas that are Part of this Agreement. |

If there are any discrepancies between Exhibit A and Exhibit D, then the territorial boundary maps in Exhibit A shall prevail.

Written Description of the Territorial Boundary Lines*

EXHIBIT D

| | | | | |
|----|------|------------|----------------|---|
| 56 | Levy | T14S, R18E | 5, 6, 7, 8 | The entire section is served by DEF. No areas are served by CFEF. |
| 56 | Levy | T14S, R18E | 9, 16 | DEF serves all areas that are Part of this Agreement. |
| 56 | Levy | T14S, R18E | 17, 18 | The entire section is served by DEF. No areas are served by CFEF. |
| 57 | Levy | T14S, R16E | 19, 20 | The entire section is served by CFEF. No areas are served by DEF. |
| 57 | Levy | T14S, R16E | 21 | CFEC serves the entire section except for one large parcel south of US 19 that is adjacent to the western and southern section lines that is served by DEF. |
| 57 | Levy | T14S, R16E | 28 | CFEC serves south of US 19. DEF serves north of US 19. |
| 57 | Levy | T14S, R16E | 29, 30, 31, 32 | The entire section is served by CFEF. No areas are served by DEF. |
| 57 | Levy | T14S, R16E | 33 | CFEC serves south of US 19. DEF serves north of US 19. |
| 58 | Levy | T14S, R16E | 22 | DEF serves three large parcels adjacent to the southern section line. CFEC serves the remainder of the section. |
| 58 | Levy | T14S, R16E | 23, 24 | The entire section is served by CFEF. No areas are served by DEF. |
| 58 | Levy | T14S, R16E | 25, 26 | CFEC serves the parcels adjacent to the northern section line. The remainder of the section is served by DEF. |
| 58 | Levy | T14S, R16E | 27 | The entire section is served by DEF. No areas are served by CFEF. |
| 58 | Levy | T14S, R16E | 34 | CFEC serves south of US 19. DEF serves north of US 19. |
| 58 | Levy | T14S, R16E | 35, 36 | The entire section is served by DEF. No areas are served by CFEF. |

If there are any discrepancies between Exhibit A and Exhibit D, then the territorial boundary maps in Exhibit A shall prevail.

Written Description of the Territorial Boundary Lines*

EXHIBIT D

| | | | | |
|----|------|------------|------------------------------------|---|
| 59 | Levy | T14S, R17E | 19, 20, 21 | The entire section is served by CFEF. No areas are served by DEF. |
| 59 | Levy | T14S, R17E | 28, 29, 30, 31, 32, 33 | The entire section is served by DEF. No areas are served by CFEF. |
| 60 | Levy | T14S, R17E | 22, 23, 24, 25, 26, 27, 34, 35, 36 | The entire section is served by DEF. No areas are served by CFEF. |
| 61 | Levy | T14S, R18E | 19, 20 | The entire section is served by DEF. No areas are served by CFEF. |
| 61 | Levy | T14S, R18E | 21, 28 | DEF serves all areas that are Part of this Agreement. |
| 61 | Levy | T14S, R18E | 29, 30, 31 | The entire section is served by DEF. No areas are served by CFEF. |
| 61 | Levy | T14S, R18E | 32 | DEF serves all areas that are Part of this Agreement. |
| 61 | Levy | T14S, R18E | 33 | This section is Not Part of this Agreement. |
| 62 | Levy | T15S, R16E | 4 | CFEC serves south of US 19. DEF serves north of US 19. |
| 62 | Levy | T15S, R16E | 5, 6, 7, 8 | The entire section is served by CFEF. No areas are served by DEF. |
| 62 | Levy | T15S, R16E | 9 | CFEC serves south of US 19. DEF serves north of US 19. |
| 62 | Levy | T15S, R16E | 16, 17, 18 | The entire section is served by CFEF. No areas are served by DEF. |
| 63 | Levy | T15S, R16E | 1, 2, 3 | The entire section is served by DEF. No areas are served by CFEF. |
| 63 | Levy | T15S, R16E | 10 | CFEC serves south of US 19. DEF serves north of US 19. |

If there are any discrepancies between Exhibit A and Exhibit D, then the territorial boundary maps in Exhibit A shall prevail.

Written Description of the Territorial Boundary Lines*

EXHIBIT D

| | | | | |
|----|--------|------------|------------------------------|--|
| 63 | Levy | T15S, R16E | 11, 12, 13 | The entire section is served by DEF. No areas are served by CFEF. |
| 63 | Levy | T15S, R16E | 14, 15 | CFEC serves south of US 19. DEF serves north of US 19. |
| 64 | Levy | T15S, R17E | 4, 5, 6, 7, 8 | The entire section is served by DEF. No areas are served by CFEF. |
| 64 | Levy | T15S, R17E | 9, 16, 17 | The entire section is served by CFEF. No areas are served by DEF. |
| 64 | Levy | T15S, R17E | 18 | The entire section is served by DEF. No areas are served by CFEF. |
| 65 | Levy | T15S, R17E | 1 | This section is Not Part of this Agreement. |
| 65 | Levy | T15S, R17E | 2, 3 | The entire section is served by DEF. No areas are served by CFEF. |
| 65 | Levy | T15S, R17E | 10, 11 | The entire section is served by CFEF. No areas are served by DEF. |
| 65 | Levy | T15S, R17E | 12, 13 | CFEC serves all areas that are Part of this Agreement. |
| 65 | Levy | T15S, R17E | 14, 15 | The entire section is served by CFEF. No areas are served by DEF. |
| 66 | Marion | T15S, R18E | 4, 5, 6, 7, 8, 9, 16, 17, 18 | This section is Not Part of this Agreement. |
| 67 | Levy | T15S, R16E | 22, 23 | The entire section is served by CFEF. No areas are served by DEF. |
| 67 | Levy | T15S, R16E | 24 | CFEC serves four parcels west of US 19. DEF serves north and east of US 19 and two parcels west of US 19. |
| 67 | Levy | T15S, R16E | 25 | CFEC serves the entire section west of US 19 except for the five parcels adjacent to the west side of US 19 that are served by DEF. DEF also serves the parcels on the east side of US 19. |

If there are any discrepancies between Exhibit A and Exhibit D, then the territorial boundary maps in Exhibit A shall prevail.

Written Description of the Territorial Boundary Lines*

EXHIBIT D

| | | | | |
|----|--------|------------|------------------------------------|--|
| 67 | Levy | T15S, R16E | 26, 27, 34, 35 | The entire section is served by CFEF. No areas are served by DEF. |
| 67 | Levy | T15S, R16E | 36 | CFEC serves the entire section west of US 19 except for the four parcels adjacent to the west side of US 19 that are served by DEF. DEF also serves the parcels on the east side of US 19. |
| 68 | Levy | T15S, R17E | 19, 20, 21, 28, 29, 30, 31, 32, 33 | The entire section is served by CFEF. No areas are served by DEF. |
| 69 | Marion | T15S, R18E | 19, 20, 21, 28, 29, 30, 31, 32, 33 | This section is Not Part of this Agreement. |
| 70 | Marion | T15S, R18E | 22, 23, 24, 25, 26, 27, 34 | This section is Not Part of this Agreement. |
| 70 | Marion | T15S, R18E | 35, 36 | DEF serves all areas that are Part of this Agreement. |
| 71 | Levy | T16S, R16E | 1 | DEF serves the entire section except for one parcel adjacent to the western section line that is served by CFEC. |
| 71 | Levy | T16S, R16E | 2, 3, 10, 11 | The entire section is served by CFEF. No areas are served by DEF. |
| 71 | Levy | T16S, R16E | 12 | DEF serves the northern half of the section except for one parcel adjacent to the western section line that is served by CFEC. CFEC serves the southern half of the section. |
| 71 | Levy | T16S, R16E | 13, 14, 15 | The entire section is served by CFEF. No areas are served by DEF. |
| 72 | Levy | T16S, R17E | 4, 5 | The entire section is served by CFEF. No areas are served by DEF. |
| 72 | Levy | T16S, R17E | 6 | DEF serves the northern half of the section. CFEC serves the southern half of the section. |
| 72 | Levy | T16S, R17E | 7, 8, 9, 16, 17, 18 | The entire section is served by CFEF. No areas are served by DEF. |
| 73 | Levy | T16S, R17E | 1, 2, 3, 10, 11, 12, 13, 14, 15 | The entire section is served by CFEF. No areas are served by DEF. |

If there are any discrepancies between Exhibit A and Exhibit D, then the territorial boundary maps in Exhibit A shall prevail.

Written Description of the Territorial Boundary Lines*

EXHIBIT D

| | | | | |
|----|--------|------------|--------------------------------|--|
| 74 | Marion | T16S, R18E | 4, 5, 6, 7, 8, 9, 16, 17, 18 | The entire section is served by DEF. No areas are served by CFEE. |
| 75 | Levy | T16S, R17E | 22, 23, 24, 25, 26, 27, 34, 35 | The entire section is served by DEF. No areas are served by CFEE. |
| 75 | Levy | T16S, R17E | 36 | CFEC serves all areas that are Part of this Agreement. |
| 76 | Marion | T16S, R18E | 19 | CFEC serves five parcels west of SW Highway 336. DEF serves east of SW Highway 336. |
| 76 | Marion | T16S, R18E | 20, 21, 28, 29 | The entire section is served by DEF. No areas are served by CFEE. |
| 76 | Marion | T16S, R18E | 30 | CFEC serves six parcels west of SW Highway 336. DEF serves east of SW Highway 336 and south of W Highway 40. |
| 76 | Marion | T16S, R18E | 31, 32 | DEF serves all areas that are Part of this Agreement. |
| 76 | Marion | T16S, R18E | 33 | The entire section is served by DEF. No areas are served by CFEE. |
| 77 | Levy | T17S, R15E | 1, 2, 11, 12, 13 | CFEC serves all areas that are Part of this Agreement. Part of Citrus county is shown and is Not Part of this Agreement. |
| 78 | Levy | T17S, R16E | 4, 5, 6, 7 | CFEC serves all areas that are Part of this Agreement. Part of Citrus county is shown and is Not Part of this Agreement. |
| 78 | Citrus | T17S, R16E | 8, 9, 16, 17, 18 | The entire section is served by DEF. No areas are served by CFEE. This is Citrus county and is Not Part of this Agreement. |
| 79 | Levy | T17S, R16E | 1 | CFEC serves the entire section except for the western corner that is served by DEF. |
| 79 | Levy | T17S, R16E | 2 | DEF serves thirty-one parcels in the western half of the section, north of Citrus county. CFEC serves the remainder of the section within Levy county. Part of Citrus county is shown and is Not Part of this Agreement. |

If there are any discrepancies between Exhibit A and Exhibit D, then the territorial boundary maps in Exhibit A shall prevail.

Written Description of the Territorial Boundary Lines*

EXHIBIT D

| | | | | |
|----|--------|------------|------------------------|---|
| 79 | Levy | T17S, R16E | 3 | CFEC serves eighteen parcels in the northwestern half of the section. CFEC also serves ten parcels in the northeastern half of the section. DEF serves the remainder of the section within Levy county. Part of Citrus county is shown and is Not Part of this Agreement. |
| 79 | Citrus | T17S, R16E | 10, 11, 12, 13, 14, 15 | Part of Citrus county is shown and is Not Part of this Agreement. |
| 80 | Levy | T17S, R17E | 4, 5, 6 | The entire section is served by CFEF. No areas are served by DEF. |
| 80 | Levy | T17S, R17E | 7, 8 | CFEC serves the entire section that is within Levy county. Part of Citrus county is shown and is Not Part of this Agreement. |
| 80 | Citrus | T17S, R17E | 9, 16 | This section is Not Part of this Agreement. |
| 80 | Citrus | T17S, R17E | 17, 18 | Part of Citrus county is shown and is Not Part of this Agreement. |
| 81 | Citrus | T17S, R17E | 1 | DEF serves all areas that are Part of this Agreement. |
| 81 | Citrus | T17S, R17E | 2 | This section is Not Part of this Agreement. |
| 81 | Citrus | T17S, R17E | 3 | CFEC serves all areas that are Part of this Agreement. |
| 81 | Citrus | T17S, R17E | 10 | This section is Not Part of this Agreement. |
| 81 | Citrus | T17S, R17E | 11, 12, 13, 14 | DEF serves all areas that are Part of this Agreement. |
| 81 | Citrus | T17S, R17E | 15 | This section is Not Part of this Agreement. |
| 82 | Citrus | T17S, R18E | 4, 5, 6 | DEF serves all areas that are Part of this Agreement. |

If there are any discrepancies between Exhibit A and Exhibit D, then the territorial boundary maps in Exhibit A shall prevail.

Written Description of the Territorial Boundary Lines*

EXHIBIT D

| | | | | |
|----|--------|------------|----------------|---|
| 82 | Citrus | T17S, R18E | 7 | The entire section is served by DEF. No areas are served by CFEF. |
| 82 | Citrus | T17S, R18E | 8 | DEF serves all areas that are Part of this Agreement. |
| 82 | Citrus | T17S, R18E | 9, 16, 17 | This section is Not Part of this Agreement. |
| 82 | Citrus | T17S, R18E | 18 | DEF serves all areas that are Part of this Agreement. |
| 83 | Levy | T17S, R15E | Not shown | The portion that is within Levy county is served by CFEC. Part of Citrus county is shown and is Not Part of this Agreement. |
| 84 | Levy | T17S, R15E | 23, 24, 25, 31 | The portion that is within Levy county is served by CFEC. Part of Citrus county is shown and is Not Part of this Agreement. |
| | | | | This line intentionally left blank. |
| | | | | This line intentionally left blank. |

If there are any discrepancies between Exhibit A and Exhibit D, then the territorial boundary maps in Exhibit A shall prevail.

EXHIBIT E

**SAMPLE COPY OF LETTERS PROVIDING
NOTIFICATION OF THE
TERRITORIAL
AGREEMENT TO
CUSTOMERS
SUBJECT TO TRANSFER**



_____, 2024

██████████
***** STREET
CROSS CITY, FL 32628

RE: Duke Energy Account No. ██████████

Dear Customer:

To ensure that electric utilities in Florida, such as Duke Energy Florida (DEF), are able to provide reliable and economical electric service to their customers, utilities enter into agreements with one another establishing the geographical areas in which each utility is the exclusive provider of electric service. Utilities enter into these territorial agreements in an effort to avoid the unnecessary and uneconomic construction of duplicate electrical distribution lines and other facilities to serve their customers.

In an effort to efficiently serve the customers in your area, we will soon enter into a territorial agreement with Central Florida Electric Cooperative that will revise some of the service area boundaries between the utilities and enable each utility to serve its customers more reliably and economically. The new agreement must be approved by the Florida Public Service Commission (FPSC) before it can become effective and you will have the opportunity prior to that approval to provide your comments to the Commission. If you wish to do so, please contact me and I will provide the pertinent contact information for the FPSC once the territorial agreement has been filed and docketed.

If approved by the FPSC, the terms of the amended territorial agreement call on Central Florida Electric Cooperative to provide electric service in your area and your account would be transferred to Central Florida Electric Cooperative. You will not need to do anything to initiate this transfer as DEF and Central Florida Electric Cooperative will handle all of the arrangements on your behalf. If you have a deposit with DEF, your deposit will be applied to your last electric bill and any surplus will be refunded directly to you. You should experience only a minor disruption of service during the transfer and you will be notified in the unlikely event that a minimal interruption of service is required.

To provide you a rate comparison, in ██████████, the residential rate of Duke for 1,000 KWH was ██████████. For the same month, the residential rate of Central Florida Electric Cooperative for 1,000 KWH was \$ ██████████. The rates of both utilities are subject to periodic change and may be raised or lowered in the future.

While we regret losing the opportunity to serve you in the future, the Central Florida Electric Cooperative is an excellent utility and I am confident you will find their service to be satisfactory.

Please contact me if you have any questions or concerns about the proposed transfer of your service to Central Florida Electric Cooperative, or if you would like information about contacting the FPSC. You can reach me by phone at 727-820-5846.

Sincerely,

Territorial Program Manager
Duke Energy



CENTRAL FLORIDA
ELECTRIC COOPERATIVE, INC.

P.O. Box 9, Chiefland, Florida 32644 Phone 352.493.2511 1.800.227.1302

INSERT DATE

«AddressBlock»

Account Number: «Account_Number»

Dear «Title» «Last_Name»,

To ensure that electric utilities in Florida, such as Central Florida Electric Cooperative, are able to provide reliable and economical electric service to their customers, utilities enter into agreements with one another establishing geographical territories in which each utility is the exclusive provider of electric service. Utilities enter into these territorial agreements in an effort to avoid unnecessary and uneconomic construction of duplicate electrical distribution lines and other facilities that can occur when two utilities serve customers in the same area. Approval of the Florida Public Service Commission is required to ensure these objectives are met.

Over the past many years, we at Central Florida Electric Cooperative (CFEC) have had the pleasure of serving customers in your area because of territorial agreements with our neighboring utility, Duke Energy. We have recently entered into a new territorial agreement with Duke Energy that will revise some of the service area boundaries between the two utilities and enable each to serve its customers more reliably and economically. The new agreement must be approved by the Public Service Commission before it can become effective, and you will have the opportunity to provide your comments to the Commission before making its decision. If you wish, we will provide the pertinent contact information when the territorial agreement has been filed and docketed with the Commission.

If approved, the terms of the new territorial agreement call on Duke Energy to provide electric service in your area. Your account will be transferred to Duke Energy as soon as practicable after approval of the agreement. While we regret losing the opportunity to serve you and your neighbors in the future, Duke Energy is an excellent utility, and I am confident you will find their service to be satisfactory.

You will not need to do anything to initiate this transfer since Duke Energy and CFEC will handle all of the arrangements on your behalf. If you have a deposit with Central Florida Electric Cooperative, it will be refunded directly to you. You should not experience any significant disruption of service as a result of this transfer, and you will be notified in the event that anything more than a minimal service interruption is required.

To provide you with a rate comparison, in September 2023, the residential rate of CFEC for 1,000 kilowatt-hours (kWh) was \$129.50. For the same month, according to the information we have been provided, the residential rate of Duke Energy for 1,000 kWh was \$ _____. The rates of both utilities are subject to periodic change and may be raised or lowered in the future.

Please let me know if you have any questions or concerns about this change in your electric service. You can reach me by phone at 352.493.2511, by email at dgeorge@cfec.com or by regular mail at Central Florida Electric Cooperative, Attn: Denny George, PO Box 9, Chiefland, FL 32644.

Sincerely,
Denny George
General Manager